





Two way traffic with division
Doble sentido de circulación



Bridge
Puente



Gravel road
Camino de Tierra



Slope
Rasante



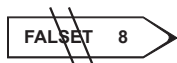
Tunnel
Tunel



Town entrance
Indicador de población



Direction to follow
Dirección a seguir



Wrong direction
Dirección a no seguir



Not at sight (easily)
No visible (con facilidad)



Radio transmitter
Radio



Safety car "FIV"
Coche de seguridad "FIV"



Ambulance
Ambulancia



Breakdown service
Grúa



Fire Brigade
Bomberos



Doctor
Médico



Refuel
Repostaje



Traffic Lights
Semáforo



Tyre marking
Marcage de neumáticos



Two Way Competitor Traffic
Doble sentido



Petrol station
Gasolinera



Milestone
Hito kilométrico



Motorway
Autopista



Attention!, Care
Atención!

SIGNOS / INTERPRETACIÓN

SCHEDULED TIME
 TIEMPO A INVERTIR

TOTAL KM
 KM TOTALES

AVERAGE SPEED
 PROMEDIO DE VELOCIDAD

| T.C. / C.H. 5 | | T.C. / C.H. 5A | | Distance | Time | Average |
|-------------------|-----------|-----------------------|--|------------------------------|--|-------------|
| SS 5 Terra Alta 1 | | Regroup Ascò | | Distancia | Tiempo | Promedio |
| | | | | 48,43 km. | 01h. 00' | 48,43 Km/h. |
| Km. TOT. | Km. PART. | DIRECTION / DIRECCION | | INFORMATIONS / INFORMACIONES | | REGRESS. |
| 35,50 | 2,70 | T3 | | 0,18 | N - 41° 10.249" E - 000° 29.363" | 12,93 |
| 35,68 | 0,18 | T4 | | 0,00 | N - 41° 10.183" E - 000° 29.274" | 12,75 |
| 35,87 | 0,19 | T5 | | | N - 41° 10.134" E - 000° 29.160" | 12,56 |
| 37,07 | 1,20 | T6 | | | Camí de Raimats (LA FATARELLA) | 11,36 |
| 37,43 | 0,36 | T7 | | | (LA FATARELLA) | 11,00 |
| 37,80 | 0,37 | T8 | | | x T-733 T-733 10 ASCÒ 18 FLIX | 10,63 |

KILOMETRES TO STAGE
 FINISH
 KILOMETROS PARA EL
 FINAL DEL TRAMO

DELETED LINE
 LINEA SUPRIMIDA | -200m

HOUSING
 NÚCLEO URBANO

CHANGE OF ROAD
 CAMBIO DE CARRETERA

TURN QUICKLY THE
 PAGE OVER
 PASAR LA PAGINA
 CON RAPIDEZ | -200m



CALIBRACIÓN

| Total | Parcial | Dirección | Informaciones |
|-------|---------|-----------|---|
| 0,00 | 0,00 | <p>1</p> | <p>x Av. Jaume Fuster</p> <p>POLICIA MOSSOS D'ESQUADRA →</p> <p>Inicio 1er tramo calibración primer arbol a la derecha</p> <p>41.083856° N 1.143915° E</p> |
| 1,299 | 1,299 | <p>2</p> | <p>Av. Joan Fuster</p> <p>* Tic en la senyal de Ceda el paso</p> |

| Total | Parcial | Dirección | Informaciones |
|-------|---------|-----------|---|
| 0,00 | 0,00 | <p>1</p> | <p>Av. Joan Fuster</p> <p>Inicio 2n tramo calibración Arbol seco a la derecha</p> <p>41.094462° N 1.149374° E</p> |
| 1,315 | 1,315 | <p>2</p> | <p>* Tic en la senyal de Ceda el paso</p> |

La medición del tramo de calibración se ha realizado utilizando el centro del carril derecho de circulación.

Shakedown / Tramo de Calificación

Viernes 24 Octubre 2025

| SS Location | SS dist. | Liaison dist. | Total dist. | Target Time | First car due |
|--|----------|---------------|-------------|---------------|----------------|
| TC Localización | Dist. TC | Dist. Enlace | Dist. Total | Tiem. Impart. | Hora 1er coche |
| Service park PortAventura | | | | | |
| Refuel - PortAventura | | | | | |
| FP Start (Pilotos Prioritarios) Máximo 2 pasadas | | 2,82 | 2,82 | | |
| FP Ensayos Libres | 2,00 | | | | 14:00 |
| Service park | | 5,37 | | | |
| Ensayos Libres hasta las 15:00 | | | | | |
| Service park PortAventura | | | | | |
| Refuel - PortAventura | | | | | |
| Tramo de Calificación (Pilotos Prioritarios) | | | | | |
| TC Tramo de Calificación | 2,00 | 2,82 | 2,82 | | 15:15 |
| Parc Fermé and Technical Zone IN | | 5,37 | 7,37 | 0:15 | 15:30 |
| Service park PortAventura | | | | | |
| Refuel - PortAventura | | | | | |
| Shakedown Start (todos los equipos inscritos) | | | | | |
| SD Shakedown | 2,00 | 2,82 | 2,92 | | 16:00 |
| Service park | | 5,37 | | | |
| Shakedown hasta las 17:30 | | | | | |

SHAKEDOWN

Start (Section 1)

Viernes 24 Octubre 2025

| SS Location | SS dist. | Liaison dist. | Total dist. | Target Time | First car due |
|---|----------|---------------|-------------|---------------|----------------|
| TC Localización | Dist. TC | Dist. Enlace | Dist. Total | Tiem. Impart. | Hora 1er coche |
| 0 START - Passeig Jaume I Salou | | | | | 19:00 |
| 1 | | 10,15 | 10,15 | 0:22 | 19:22 |
| SS1 Salou 1 (asfalto) | 1,55 | | | | 19:25 |
| 1A Service IN | | 1,62 | 3,17 | 0:10 | 19:35 |
| SERVICE A (PortAventura) | (1,55) | (11,77) | (13,32) | 0:15 | |
| 1B Service OUT / Parc Fermé IN (PortAventura) | | | | | 19:50 |
| FRIDAY Totals | | | | | |
| | 1,55 | 11,77 | 13,32 | | |

SECTION 1

Sunrise / Orto: 08:18 hrs

Sunset / Ocaso: 19:00 hrs

V3 Itinerary RallyRACC 2025 (30/9/25)

ITINERARIO Sabado 25 octubre



Start (Sections 2, 3 & 4) Sábado 25 Octubre 2025

| SS | Location | SS dist. | Liaison dist. | Total dist. | Target Time | First car due |
|--|--|---------------|---------------|---------------|---------------------------------------|----------------|
| TC | Localización | Dist. TC | Dist. Enlace | Dist. Total | Tiem. Impart. | Hora 1er coche |
| START - Service park PortAventura | | | | | | |
| 1C | Parc Fermé OUT - Service IN | | | | | 7:10 |
| SERVICE B (PortAventura) | | | | | 0:10 | |
| 1D | Service OUT | | | | | 7:20 |
| RZ | Refuel - Port Aventura | | | | | |
| 1 | Distance to next refuel | (11,58) | (113,07) | (124,65) | | |
| 2 | | | 93,95 | 93,95 | 1:30 | 8:50 |
| SS2 | <i>La Fatarella 1</i> | 11,58 | 19,12 | 30,70 | | 8:53 |
| RZ | Remote Refuel - Vilalba dels Arcs | | | | | |
| 2 | Distance to next refuel | (32,76) | (110,22) | (142,98) | | |
| 3 | | | 4,82 | 35,52 | 1:00 | 9:53 |
| SS3 | <i>La Pobla de Massaluca 1</i> | 12,57 | 10,09 | 22,66 | 0:34 | 9:56 |
| 4 | | | | | | 10:30 |
| SS4 | <i>Vilalba dels Arcs 1</i> | 18,64 | | | | 10:33 |
| 4A | Regroup - Technical Zone IN Port Esportiu Salou | | 93,69 | 112,33 | 1:49 | 12:22 |
| 4B | Regroup OUT | | | | 0:15 | 12:37 |
| SS5 | <i>Salou 2 (asfalto)</i> | 1,55 | | | | 12:40 |
| 5A | Service IN | | 1,62 | 3,17 | 0:10 | 12:50 |
| SERVICE C (PortAventura) | | | | | (44,34) (223,29) (267,63) 0:30 | |
| 5B | Service OUT | | | | | 13:20 |
| RZ | Refuel - Port Aventura | | | | | |
| 3 | Distance to next refuel | (11,58) | (113,07) | (124,65) | | |
| 6 | | | 93,95 | 93,95 | 1:30 | 14:50 |
| SS6 | <i>La Fatarella 2</i> | 11,58 | 19,12 | 30,70 | | 14:53 |
| RZ | Remote Refuel - Vilalba dels Arcs | | | | | |
| 4 | Distance to next refuel | (31,21) | (105,15) | (136,36) | | |
| 7 | | | 4,82 | 35,52 | 1:00 | 15:53 |
| SS7 | <i>La Pobla de Massaluca 2</i> | 12,57 | 10,09 | 22,66 | 0:34 | 15:56 |
| 8 | | | | | | 16:30 |
| SS8 | <i>Vilalba dels Arcs 2 - TC+</i> | 18,64 | | | | 16:33 |
| 8A | Regroup - Technical Zone IN Pg. Jaume I - FIN RALLY TIERRA | | 88,18 | 106,82 | 1:47 | 18:20 |
| 8B | Regroup OUT - INICIO RALLY ASFALTO | | | | 0:15 | 18:35 |
| 8C | Service IN | | 2,06 | 2,06 | 0:10 | 18:45 |
| SERVICE D (PortAventura) | | | | | (42,79) (218,22) (261,01) 2:15 | |
| 8D | Service OUT | | | | | 21:00 |
| RZ | Refuel - Port Aventura (FIA fuel) | | | | | |
| 3 | Distance to next refuel | (14,19) | (51,69) | (65,88) | | |
| 9 | | | 26,39 | 26,39 | 0:39 | 21:39 |
| SS9 | <i>Riudecanyes (asfalto)</i> | 14,19 | | | | 21:42 |
| 9A | Service IN | | 25,30 | 39,49 | 0:48 | 22:30 |
| SERVICE E (PortAventura) | | | | | (14,19) (51,69) (65,88) 0:20 | |
| 9B | Service OUT / Parc Fermé IN (PortAventura) | | | | | 22:50 |
| SATURDAY GRAVEL Totals | | 87,13 | 439,45 | 526,58 | | |
| GRAVEL RALLY Totals | | 88,68 | 451,22 | 539,90 | | |
| SATURDAY Totals | | 101,32 | 493,20 | 594,52 | | |

SECTION 2

SECTION 3

SECTION 4

Sunrise / Orto: **08:19 hrs**
 Sunset / Ocaso: **18:59 hrs**

Start (Sections 5, 6, & 7) Domingo 26 Octubre 2025

| SS | Location | SS dist. | Liaison dist. | Total dist. | Target Time | First car due |
|-----------------------------------|---|--------------|---------------|---------------|---------------|----------------|
| TC | Localización | Dist. TC | Dist. Enlace | Dist. Total | Tiem. Impart. | Hora 1er coche |
| START - Service park PortAventura | | | | | | |
| 9C | Parc Fermé OUT - Service IN | | | | | 7:20 |
| SERVICE F (PortAventura) | | | | | 0:15 | |
| 9D | Service OUT | | | | | 7:35 |
| RZ | Refuel - PortAventura | | | | | |
| 6 | Distance to next refuel | (19,37) | (70,95) | (90,32) | | |
| 10 | | | 52,82 | 52,82 | 1:00 | 8:35 |
| SS10 | <i>El Pont A. - Querol - Les Pobles</i> | 19,37 | | | | 8:38 |
| | | | 18,13 | | | |
| RZ | Remote Refuel - Rodonyà | | | | | |
| 7 | Distance to next refuel | (23,49) | (76,69) | (100,18) | | |
| 11 | | | 3,18 | 40,68 | 0:49 | 9:27 |
| SS11 | <i>El Montmell 1</i> | 21,94 | | | | 9:30 |
| 11A | Regroup - Technical Zone IN Port Esportiu Salou | | 71,89 | 93,83 | 1:34 | 11:04 |
| 11B | Regroup OUT | | | | 0:15 | 11:19 |
| SS12 | <i>Salou 3 (asfalto)</i> | 1,55 | | | | 11:22 |
| 12A | Service IN | | 1,62 | 3,17 | 0:10 | 11:32 |
| SERVICE G (PortAventura) | | | | | 0:20 | |
| 12B | Service OUT | | | | | 11:52 |
| RZ | Refuel - PortAventura (FIA fuel) | | | | | |
| 8 | Distance to next refuel | (0,00) | (47,44) | (47,44) | | |
| | | | 47,44 | | | |
| RZ | Remote Refuel - Rodonyà | | | | | |
| 8 | Distance to next refuel | (26,25) | (108,11) | (134,36) | | |
| 13 | | | 3,18 | 50,62 | 0:55 | 12:47 |
| SS13 | <i>El Montmell 2</i> | 21,94 | | | | 12:50 |
| 13A | Regroup - Technical Zone IN Riudecols | | 72,27 | 94,21 | 1:35 | 14:25 |
| 13B | Regroup OUT | | | | 0:30 | 14:55 |
| 14 | | | 4,33 | 4,33 | 0:10 | 15:05 |
| SS14 | <i>Coll de La Teixeta</i> | 4,31 | | | | 15:08 |
| 14A | Parc Fermé IN / Fin del Rally | | 28,33 | 32,64 | 0:52 | 16:00 |
| SUNDAY TOTALS | | 69,11 | 237,62 | 306,73 | | |

SECTION 5

SECTION 6

SECT. 7

Sunrise / Orto: 07:19 hrs

Sunset / Ocaso: 17:59 hrs

| | | | |
|----------------------|---------------|---------------|---------------|
| GRAVEL Totals | 88,68 | 451,22 | 539,90 |
| TARMAC Totals | 83,30 | 356,94 | 440,24 |
| RALLY Totals | 171,98 | 808,16 | 980,14 |

V3 Itinerary RallyRACC 2025 (30/9/25)

MAPA ITINERARIO 1ª, 2ª, 3ª y 4ª Sección



TELÉFONOS DE INTERÉS



Emergency / Emergencias

(Police, Fire Brigade amb Medical emergencies)

(Policia, Bomberos, Assistencia sanitaria)

112

RACC

(Breakdown services)

(Asistencia)

902 106 106

60

RallyRACC
CATALUNYA-COSTA DAURADA
2025

AL SE CIBER

SALOU

SALOU



PODIUM

PARC FERMÈ
PARQUE CERRADO
TIERRA
(25/10/25)

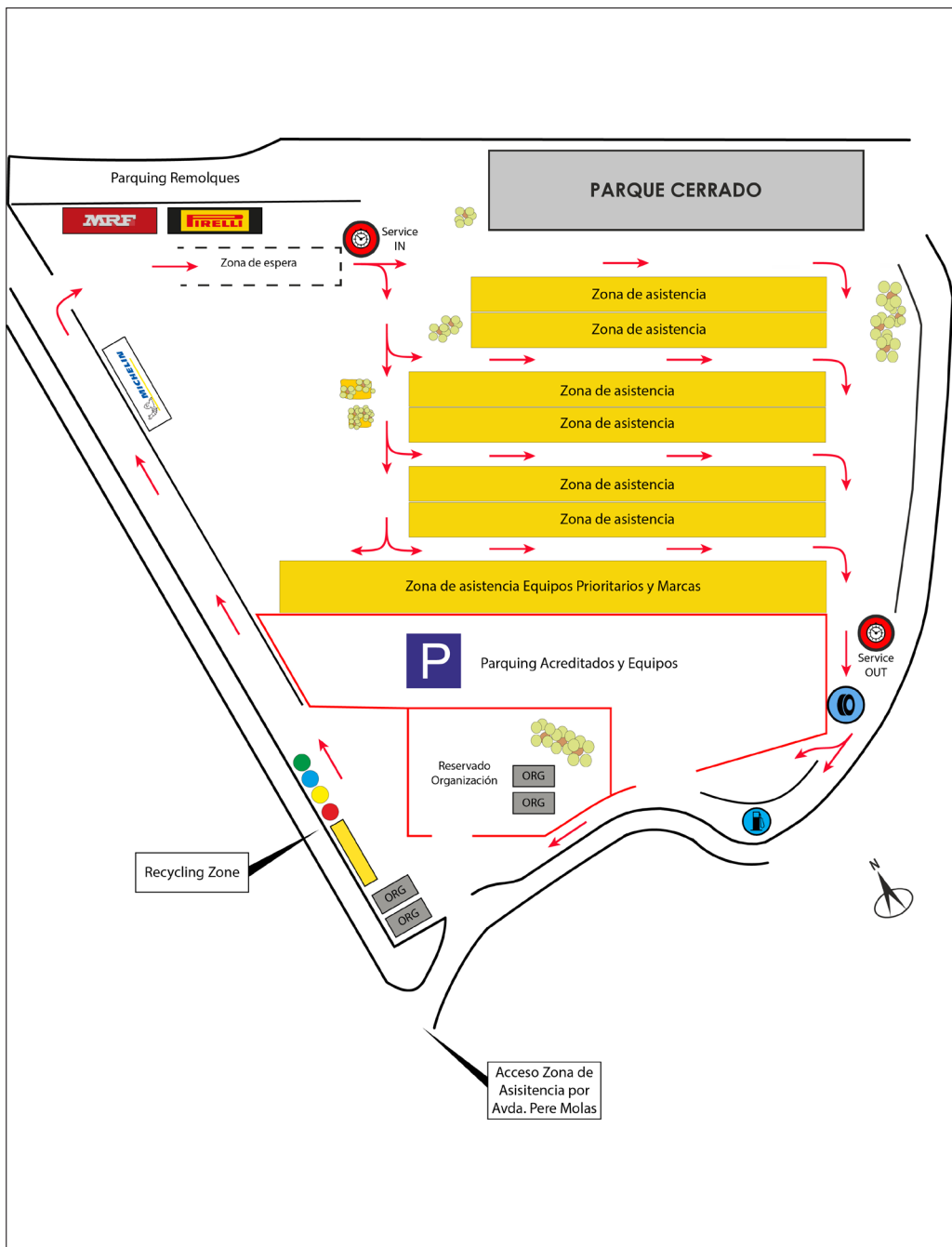
CH - 8A
CH - 14A

CH - 0
CH - 8B

PODIUM

PRESS
PHOTO

PARC FERMÈ
PARQUE CERRADO
SCER
(26/10/25)

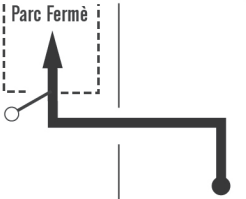



ROAD BOOK
SERVICE to PODIUM

| | | | | | | |
|------|------|---|--|----|----------------------------------|------|
| 0,00 | 0,00 | 1 | | | (Service out) (PORT AVENTURA) | 1,99 |
| 0,05 | 0,05 | 2 | | | (PORT AVENTURA) | 1,94 |
| 0,45 | 0,40 | 3 | | | (SALOU) | 1,54 |
| 0,79 | 0,34 | 4 | | !! | * H 10 HOTELS | 1,20 |
| 1,19 | 0,40 | 5 | | | (SALOU) | 0,80 |
| 1,65 | 0,46 | 6 | | | (SALOU) | 0,34 |

ROAD BOOK SERVICE - PODIUM

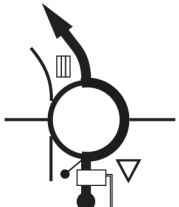
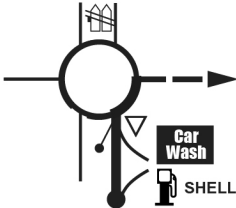
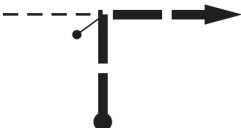
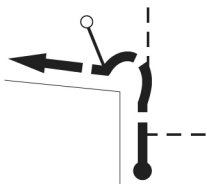



| | | | | |
|------|------|---|--|------|
| 1,99 | 0,34 |  |  (SALOU) | 0,00 |
| | | | | |
| | | | | |
| | | | | |
| | | | | |
| | | | | |
| | | | | |

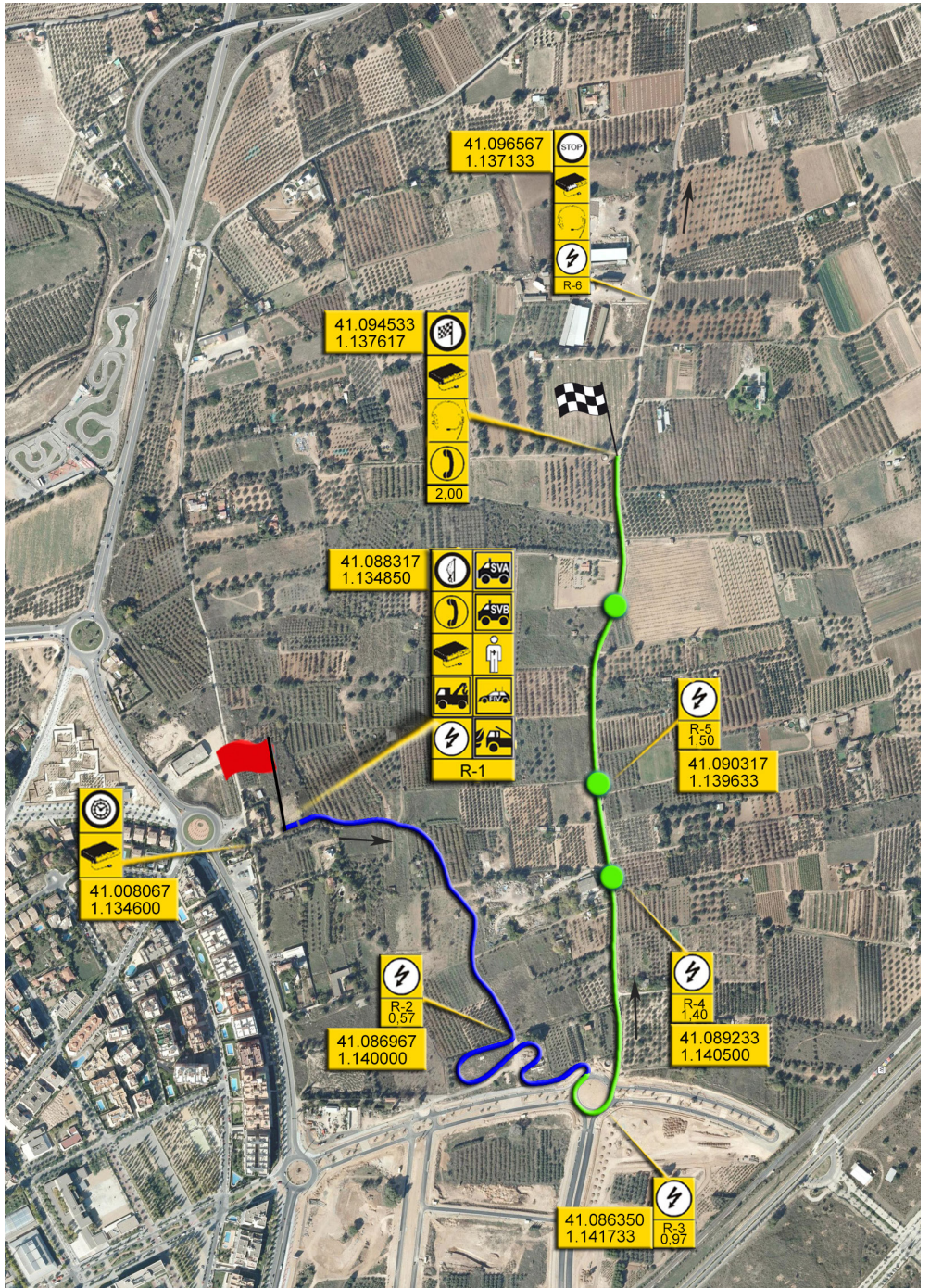
SHAKEDOWN

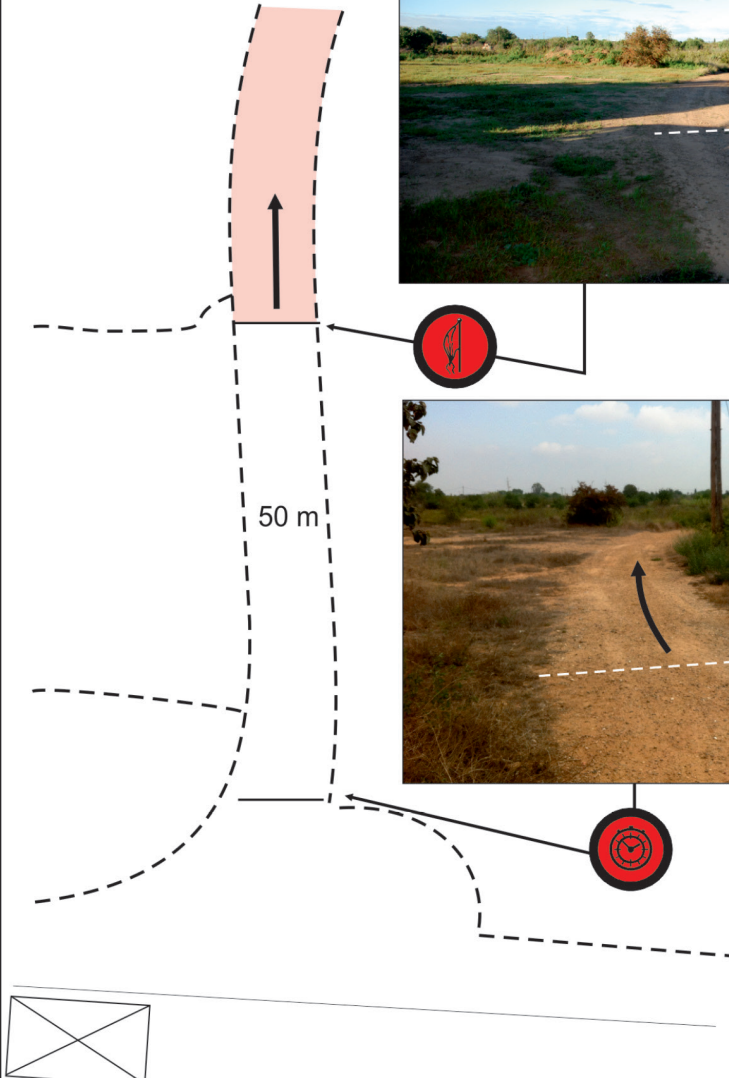
TRAMO DE CALIFICACIÓN


| T.C. / C.H. Service "Port Aventura" | | T.C. / C.H. Shakedown | | Distance Distancia 2,82 Km. | Time Tiempo h. | Average Promedio Km/h. |
|---|------|--------------------------|--|--|----------------------------------|------------------------------|
| Km. TOT. Km. PART. | | DIRECTION / DIRECCION | | INFORMATIONS / INFORMACIONES | | REGRE. |
| 0,00 | 0,00 | [1] | | | Service (Out) (PORT AVENTURA) | 2,82 |
| 0,05 | 0,05 | [2] | | | (PORT AVENTURA) | 2,77 |
| 0,23 | 0,18 | [3] | | | (SALOU) | 2,59 |
| 0,57 | 0,34 | [4] | | ! * H 10 HOTELS | (SALOU) | 2,25 |
| 1,04 | 0,47 | [5] | | * Sol Costa Daurada | (SALOU) | 1,78 |
| 1,67 | 0,63 | [6] | | x C-31B | (SALOU) | 1,15 |

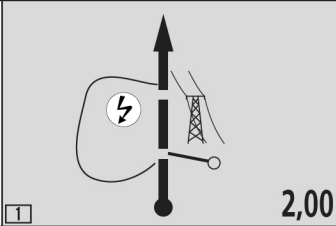


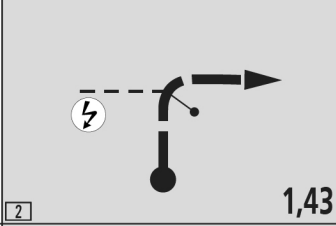

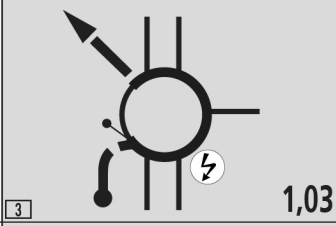

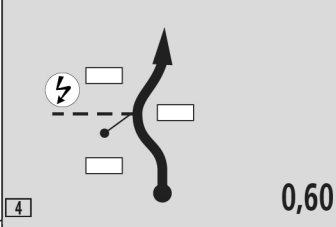

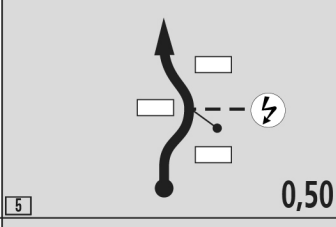

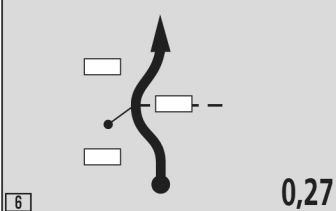
| T.C. / C.H. Service "Port Aventura" | | T.C. / C.H. Shakedown | | Distance Distancia 2,82 Km. | Time Tiempo h. | Average Promedio Km/h. | | | | | | | | | |
|---|-----------------|--|----|--|--|-------------------------------------|-----------------|----------------|-----------|--|---|------|--|---|------|
| Km. TOT. Km. PART. | | DIRECTION / DIRECCION | | INFORMATIONS / INFORMACIONES | | REGRE. | | | | | | | | | |
| 2,15 | 0,48 |  | 7 | C-31B | <table border="1"> <tr><td>C-31 B</td><td>AP-7</td><td>↘</td></tr> <tr><td>Vila-Seca</td><td></td><td>↘</td></tr> <tr><td>Reus</td><td></td><td>↘</td></tr> </table> | C-31 B | AP-7 | ↘ | Vila-Seca | | ↘ | Reus | | ↘ | 0,67 |
| C-31 B | AP-7 | ↘ | | | | | | | | | | | | | |
| Vila-Seca | | ↘ | | | | | | | | | | | | | |
| Reus | | ↘ | | | | | | | | | | | | | |
| 2,70 | 0,55 |  | 8 | C-31B | <p>!!</p> <table border="1"> <tr><td>C-31B</td><td>AP-7</td><td>A-7</td></tr> <tr><td>VILA SECA</td><td></td><td></td></tr> <tr><td>REUS</td><td></td><td></td></tr> </table> | C-31B | AP-7 | A-7 | VILA SECA | | | REUS | | | 0,12 |
| C-31B | AP-7 | A-7 | | | | | | | | | | | | | |
| VILA SECA | | | | | | | | | | | | | | | |
| REUS | | | | | | | | | | | | | | | |
| 2,76 | 0,06 |  | 9 | | | 0,06 | | | | | | | | | |
| 2,82 | 0,06 |  | 10 | |  41.088317, 1.134850 | 0,00 | | | | | | | | | |
| | | | | | | | | | | | | | | | |
| | | | | | | | | | | | | | | | |

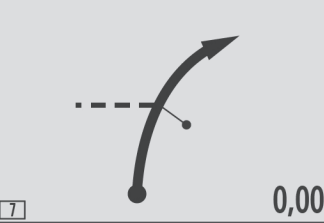

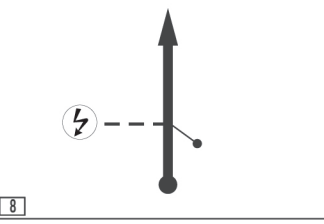


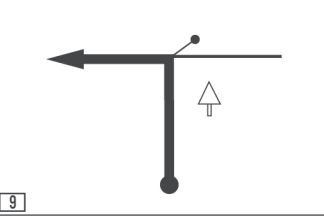
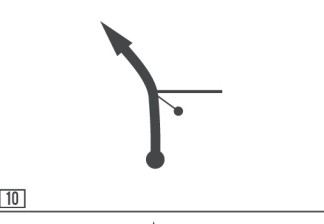
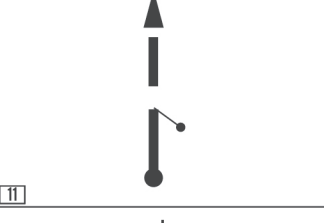
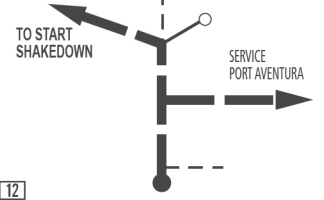
NOTAS



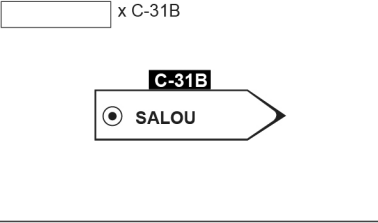
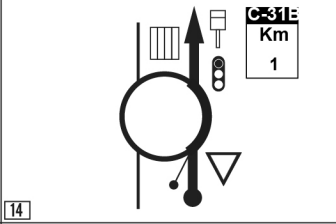
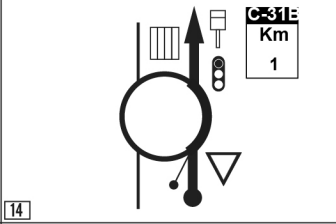
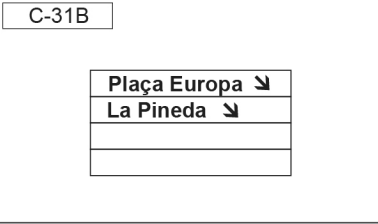
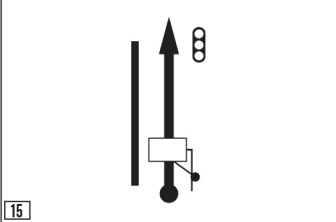
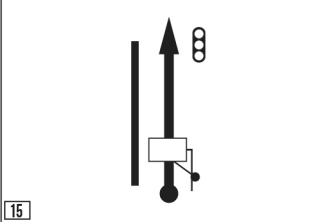
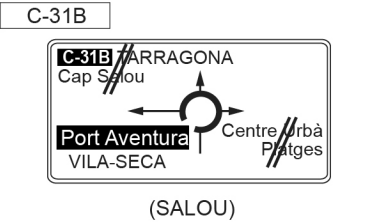


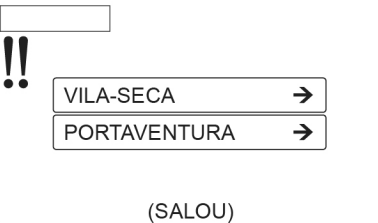
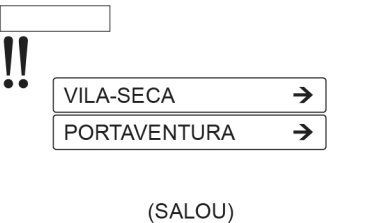
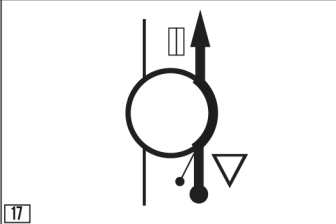
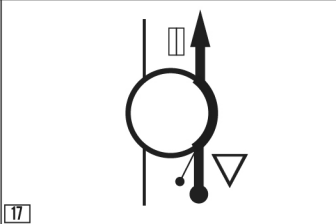
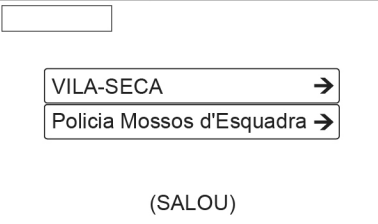
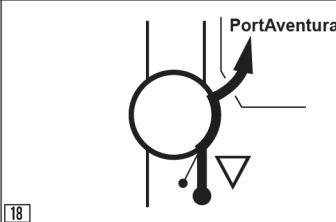
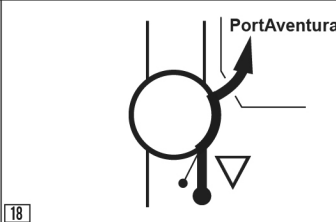







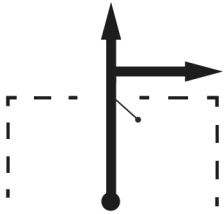

| T.C. / C.H. <i>Shakedown</i> | | T.C. / C.H. <i>Service</i> <i>"Port Aventura"</i> | | Distance Distancia 7,37 Km. | Time Tiempo h. | Average Promedio Km/h. |
|---------------------------------|-----------|---|------|---|---|-------------------------------------|
| Km. TOT. | Km. PART. | DIRECTION / DIRECCION | | INFORMATIONS / INFORMACIONES | | REGRE. |
| 0,00 | 0,00 |  | 2,00 |  |  | 7,37 |
| | | | | 41.088317, 1.134850 | | |
| 0,57 | 0,57 |  | 1,43 | |  | 6,80 |
| | | | | 41.086967, 1.140000 | | |
| 0,97 | 0,40 |  | 1,03 | |  | 6,40 |
| | | | | 41.086350, 1.141733 | | |
| 1,40 | 0,43 |  | 0,60 | |  | 5,97 |
| | | | | 41.089233, 1.140500 | | |
| 1,50 | 0,10 |  | 0,50 | |  | 5,87 |
| | | | | 41.090317, 1.139633 | | |
| 1,73 | 0,23 |  | 0,27 | | | 5,64 |
| | | | | 41.090317, 1.139633 | | |

| T.C. / C.H. <i>Shakedown</i> | | T.C. / C.H. <i>Service "Port Aventura"</i> | | Distance Distancia 7,37 Km. | Time Tiempo h. | Average Promedio Km/h. |
|---------------------------------|------|---|------|---|-----------------------------|-------------------------------------|
| Km. TOT. Km. PART. | | DIRECTION / DIRECCION | | INFORMATIONS / INFORMACIONES | | REGRE. |
| 2,00 | 0,27 |  | 0,00 |  | 41.094533, 1.137617 | 5,37 |
| 2,27 | 0,27 |  | |   | 41.096567, 1.137133 | 5,10 |
| 2,87 | 0,60 |  | | | | 4,50 |
| 3,75 | 0,88 |  | | | | 3,62 |
| 4,30 | 0,55 |  | | | | 3,07 |
| 4,59 | 0,29 |  | | | | 2,78 |

| T.C. / C.H. <i>Shakedown</i> | | T.C. / C.H. <i>Service</i> "Port Aventura" | | Distance Distancia 7,37 Km. | Time Tiempo h. | Average Promedio Km/h. |
|---------------------------------|-----------|---|---|--|---|-------------------------------------|
| Km. TOT. | Km. PART. | DIRECTION / DIRECCION | | INFORMATIONS / INFORMACIONES | | REGRE. |
| 4,67 | 0,08 |  |  | <input type="text"/> x C-31B |  | 2,70 |
| 5,20 | 0,53 |  |  | C-31B |  | 2,17 |
| 6,15 | 0,95 |  |  | C-31B |  | 1,22 |
| 6,26 | 0,11 |  |  |  |  | 1,11 |
| 6,69 | 0,43 |  |  | <input type="text"/> |  | 0,68 |
| 7,04 | 0,35 |  |  | <input type="text"/> |  | 0,33 |

| | | | | |
|---------------------------------|---|--|-----------------------------|-------------------------------------|
| T.C. / C.H. Shakedown | T.C. / C.H. Service "Port Aventura" | Distance Distancia 7,37 Km. | Time Tiempo h. | Average Promedio Km/h. |
|---------------------------------|---|--|-----------------------------|-------------------------------------|

| | | | |
|--------------------|-----------------------|------------------------------|--------|
| Km. TOT. Km. PART. | DIRECTION / DIRECCION | INFORMATIONS / INFORMACIONES | REGRE. |
|--------------------|-----------------------|------------------------------|--------|

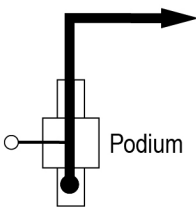

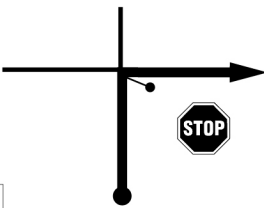
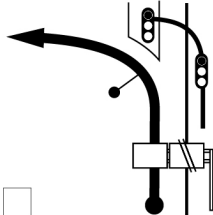


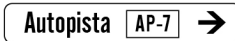



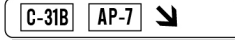






| | | | | |
|-------------|-------------|---|--|-------------|
| 7,37 | 0,33 |  |  Service (In) (PORT AVENTURA) | 0,00 |
| | | <input type="checkbox"/> | | |
| | | <input type="checkbox"/> | | |
| | | <input type="checkbox"/> | | |
| | | <input type="checkbox"/> | | |
| | | <input type="checkbox"/> | | |
| | | <input type="checkbox"/> | | |

VIERNES 24

Seccion 1

| | | | | | | |
|---------------|----------|----------------|----------|-----------------------|----------------|---------------------|
| T.C. / C.H. | 0 | T.C. / C.H. | 1 | Distance Distancia | Time Tiempo | Average Promedio |
| <i>PODIUM</i> | | <i>SALOU 1</i> | | 10,15 Km. | 0h. 22' | 27,68 Km/h. |

Km. TOT. Km. PART. DIRECTION / DIRECCION INFORMATIONS / INFORMACIONES REGRE.

| | | | | | | |
|-------------|-------------|--------------------------|---|---|---------|--------------|
| 0,00 | 0,00 | <input type="checkbox"/> |  |  | (SALOU) | 10,15 |
| 0,07 | 0,07 | <input type="checkbox"/> |  | | (SALOU) | 10,08 |
| 0,47 | 0,40 | <input type="checkbox"/> |  |  | (SALOU) | 9,68 |
| 0,85 | 0,38 | <input type="checkbox"/> |  |    | (SALOU) | 9,30 |
| 1,95 | 1,10 | <input type="checkbox"/> |  |    | (SALOU) | 8,20 |
| 2,49 | 0,54 | <input type="checkbox"/> |  |    | | 7,66 |

| | | | | |
|----------------------|----------------------|-----------------------|----------------|---------------------|
| T.C. / C.H. 0 | T.C. / C.H. 1 | Distance Distancia | Time Tiempo | Average Promedio |
| <i>PODIUM</i> | <i>SALOU 1</i> | 10,15 Km. | 0h 22' | 27,68 Km/h. |

Km. TOT. Km. PART. DIRECTION / DIRECCION INFORMATIONS / INFORMACIONES REGRE.

| | | | | |
|------|------|--|--|------|
| 2,85 | 0,36 | | <p>!!</p> <p>x T-325</p> <p>(T-325 CAMBRILS)</p> | 7,30 |
| 3,43 | 0,58 | | <p>T-325</p> <p>FUTBOL SALOU</p> <p>ESCLAT P</p> | 6,72 |
| 3,94 | 0,51 | | <p>T-325</p> <p>CAMBRILS</p> | 6,21 |
| 4,54 | 0,60 | | <p>T-325</p> <p>CAMBRILS</p> | 5,61 |
| 5,21 | 0,67 | | <p>T-325</p> <p>CAMBRILS</p> <p>(CAMBRILS)</p> | 4,94 |
| 5,54 | 0,33 | | <p>T-325</p> <p>CENTRE</p> <p>(CAMBRILS)</p> | 4,61 |

| | | | | | | |
|---------------|----------|----------------|----------|-----------------------|----------------|---------------------|
| T.C. / C.H. | 0 | T.C. / C.H. | 1 | Distance Distancia | Time Tiempo | Average Promedio |
| <i>PODIUM</i> | | <i>SALOU 1</i> | | 10,15 Km. | 0h. 22' | 27,68 Km/h. |

Km. TOT. Km. PART. DIRECTION / DIRECCION INFORMATIONS / INFORMACIONES REGRE.

| | | | |
|-------|------|--|---|
| 6,26 | 0,72 | | <p>T-325 x Av. Vilafortuny</p> <p>!</p> <p>Platges</p> <p>(CAMBRILS)</p> <p>3,89</p> |
| 6,78 | 0,52 | | <p>Av Vilafortuny</p> <p>Avinguda de Vilafortuny</p> <p>(VILAFORTUNY)</p> <p>3,37</p> |
| 7,05 | 0,27 | | <p>Av Vilafortuny x Av. de la Diputació</p> <p>(VILAFORTUNY)</p> <p>3,10</p> |
| 8,83 | 1,78 | | <p>Av Diputació</p> <p>1 ↑ Port Esportiu Centre Urbà ↑ 2</p> <p>Port Aventura ↑</p> <p>(VILAFORTUNY)</p> <p>SALOU</p> <p>1,32</p> |
| 10,03 | 1,20 | | <p>!</p> <p>1 FARMACIA</p> <p>(SALOU)</p> <p>0,12</p> |
| 10,15 | 0,12 | | <p>1 TERRAMAR</p> <p></p> <p>41.07443986, 1.13224476</p> <p>0,00</p> |

SALOU 1



T.C. / C.H. 1
SALOU 1



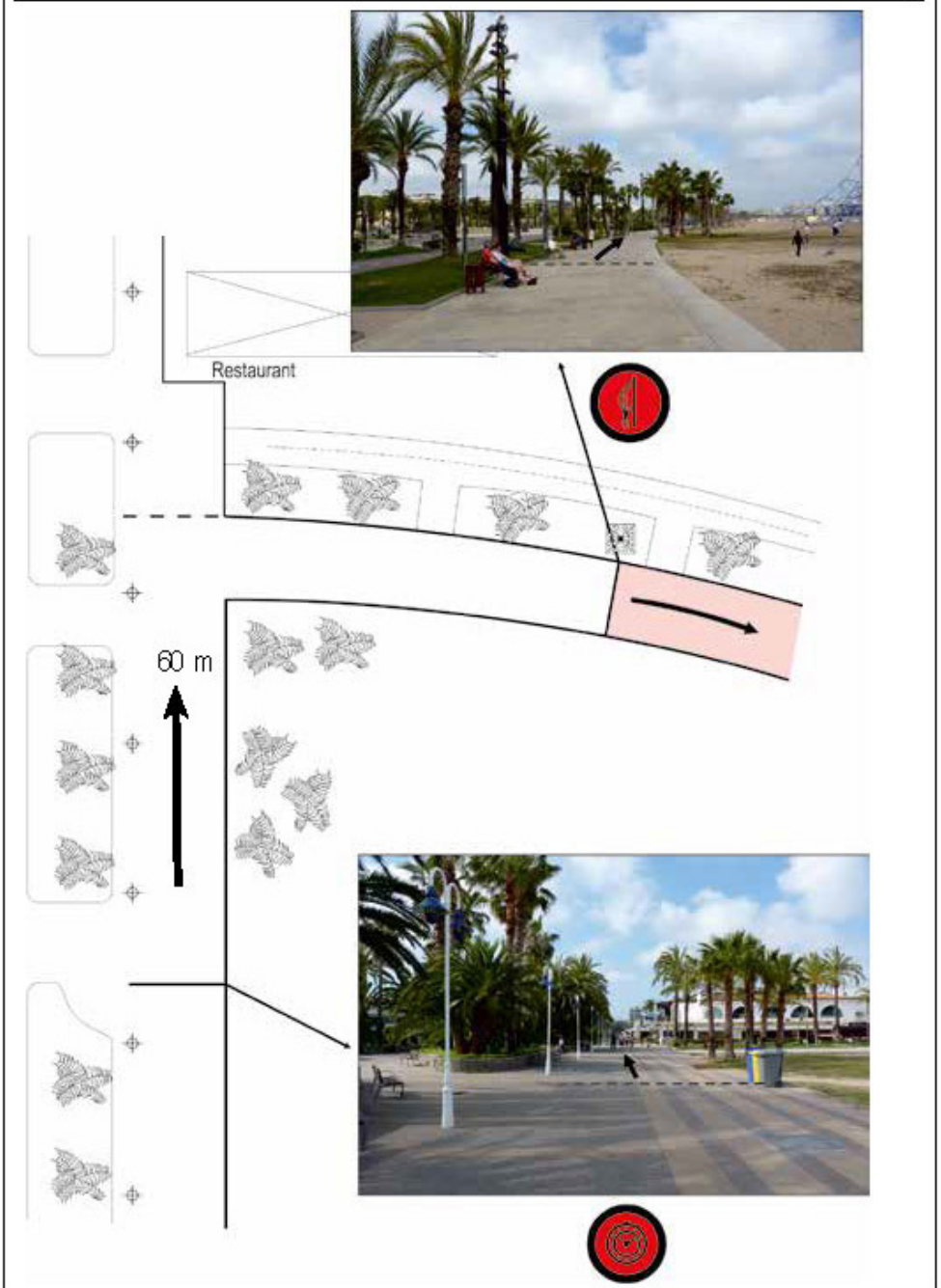
T.C. / C.H. 1A
SERVICE IN
PORTAVENTURA

Distance
Distancia
3,17 Km.

Time
Tiempo
0h. 10'

Average
Promedio
19,02 Km/h.

Km. TOT. 1,55



T.C. / C.H. 1
SALOU 1




T.C. / C.H. 1A
SERVICE IN
PORTAVENTURA

Distance
Distancia
3,17 Km.


Time
Tiempo
0h. 10'

Average
Promedio
19,02 Km/h.

Km. TOT. 1,55



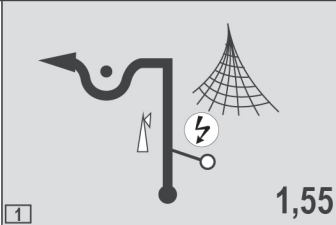



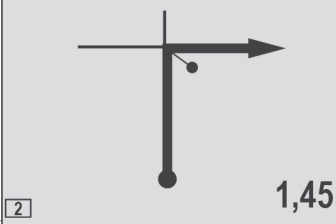
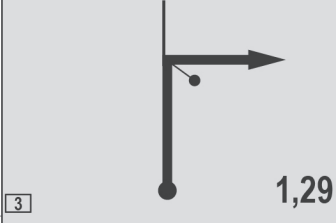
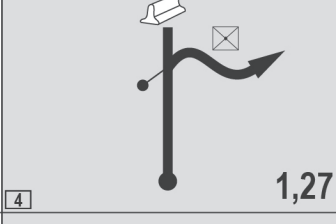
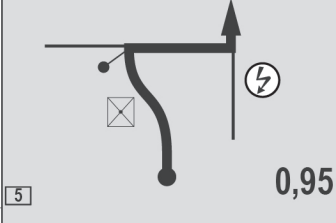
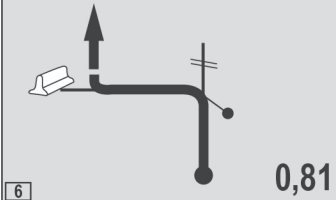
41.07345817, 1.14342089







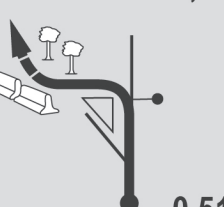

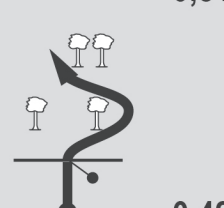


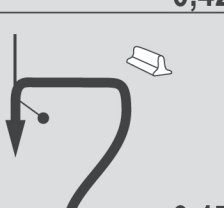







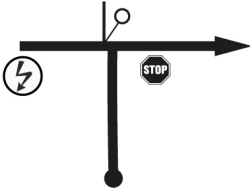
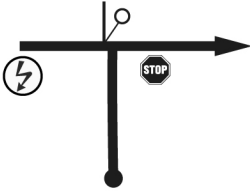


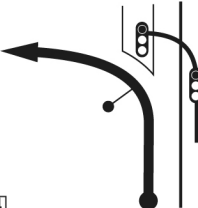
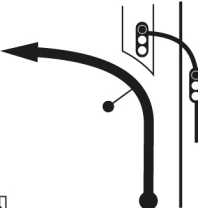





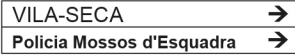
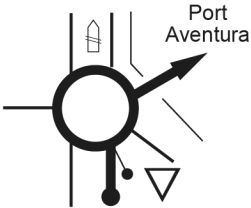
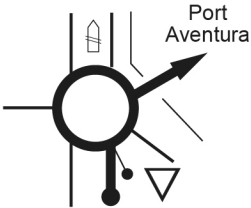

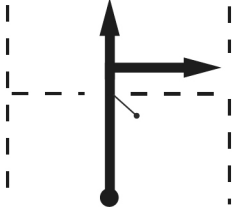
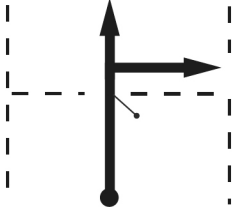

41.0730375, 1.14298283

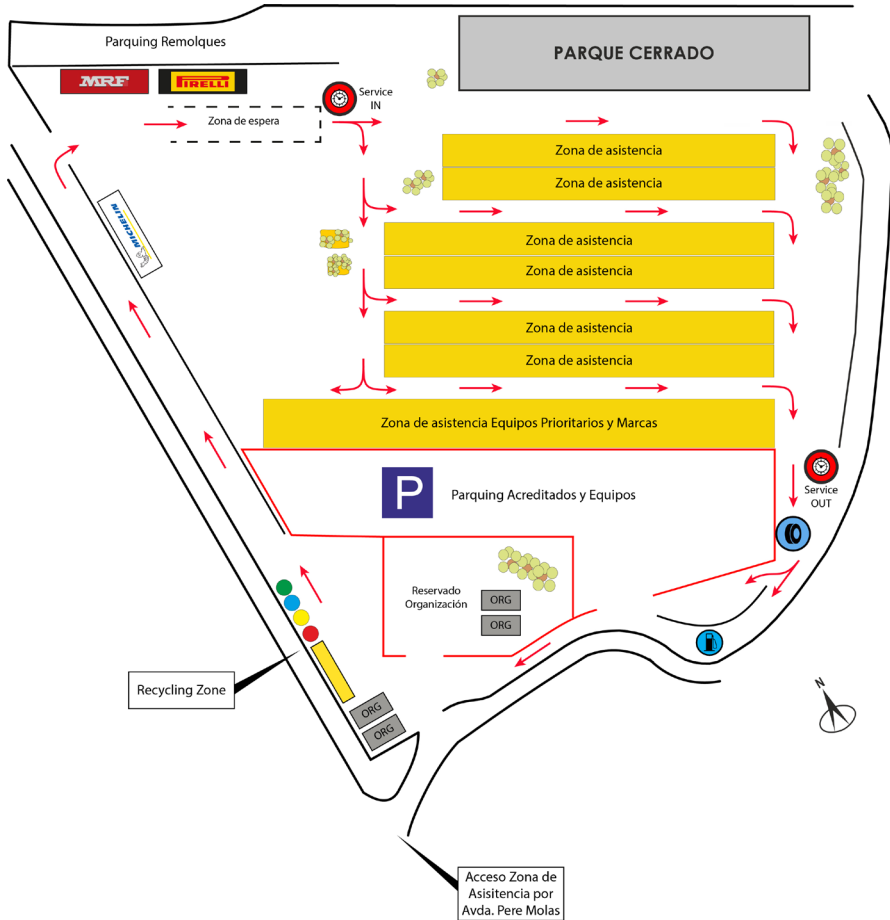
| | | | | | |
|---------------------------------|---|---|--|----------------------------------|---|
| T.C. / C.H. 1 SALOU 1 | → | T.C. / C.H. 1A SERVICE IN PORTAVENTURA | Distance Distancia 3,17 Km. | Time Tiempo 0h. 10' | Average Promedio 19,02 Km/h. |
|---------------------------------|---|---|--|----------------------------------|---|

Km. TOT. Km. PART. DIRECTION / DIRECCION INFORMATIONS / INFORMACIONES REGRE.

| | | | | | |
|------|------|---|------|---|------|
| 0,00 | 0,00 |  | 1,55 |    41.07447627, 1.13268094 | 3,17 |
| 0,10 | 0,10 |  | 1,45 | (SALOU) | 3,07 |
| 0,26 | 0,16 |  | 1,29 | (SALOU) | 2,91 |
| 0,28 | 0,02 |  | 1,27 | (SALOU) | 2,89 |
| 0,60 | 0,32 |  | 0,95 | 41.074672 N 1.133242 E (SALOU) | 2,57 |
| 0,74 | 0,14 |  | 0,81 | 41.074672 N 1.133242 E (SALOU) | 2,43 |

| T.C. / C.H. 1 | | T.C. / C.H. 1A | | Distance Distancia | Time Tiempo | Average Promedio |
|--------------------|------|---|------|---|--|---------------------|
| SALOU 1 | | → SERVICE IN PORTAVENTURA | | 3,17 Km. | 0h. 10' | 19,02 Km/h. |
| Km. TOT. Km. PART. | | DIRECTION / DIRECCION | | INFORMATIONS / INFORMACIONES | | REGRE. |
| 0,86 | 0,12 |  | 0,69 |  |  R-3 | |
| | | | | 41.07409114, 1.13757736 (SALOU) | | 2,31 |
| 0,95 | 0,09 |  | 0,60 |  |  R-4 | |
| | | | | 41.07399083, 1.13873390 (SALOU) | | 2,22 |
| 1,04 | 0,09 |  | 0,51 |  | | |
| | | | | (SALOU) | | 2,13 |
| 1,13 | 0,09 |  | 0,42 |  |  R-5 | |
| | | | | 41.07390708, 1.14069883 (SALOU) | | 2,04 |
| 1,38 | 0,25 |  | 0,17 |  | | |
| | | | | (SALOU) | | 1,79 |
| 1,55 | 0,17 |  | 0,00 |  |  | |
| | | | | 41.0730375, 1.14298283 (SALOU) |  | 1,62 |

| T.C. / C.H. 1 SALOU 1 | | T.C. / C.H. 1A SERVICE IN PORTAVENTURA | | Distance Distancia 3,17 Km. | Time Tiempo 0h. 10' | Average Promedio 19,02 Km/h. | |
|--------------------------|------|---|---|---|---|------------------------------------|------|
| Km. TOT. Km. PART. | | DIRECTION / DIRECCION | | INFORMATIONS / INFORMACIONES | | REGRE. | |
| 1,67 | 0,12 |  |  |  |  | 41.07345817, 1.14342089 (SALOU) | 1,50 |
| 1,72 | 0,05 |  |  | | | (SALOU) | 1,45 |
| 2,12 | 0,40 |  |  |  | | (SALOU) | 1,05 |
| 2,49 | 0,37 |  |  |  | | (SALOU) | 0,68 |
| 2,84 | 0,35 |  |  |  | ! | (SALOU) | 0,33 |
| 3,17 | 0,33 |  |  |  | | 41.0835684, 1.1504559 | 0,00 |



| | | | | | |
|---|---|---|-----------------------|----------------------------------|---------------------|
| T.C. / C.H. 1A SERVICE (IN) PORTAVENTURA | → | T.C. / C.H. 1B SERVICE (OUT) PARC FERME (IN) | Distance Distancia | Time Tiempo 0h. 15' | Average Promedio |
|---|---|---|-----------------------|----------------------------------|---------------------|

| | | | | |
|----------|-----------|-----------------------|------------------------------|--------|
| Km. TOT. | Km. PART. | DIRECTION / DIRECCION | INFORMATIONS / INFORMACIONES | REGRE. |
|----------|-----------|-----------------------|------------------------------|--------|

| | | | | |
|--|--|--------------------------|--|--|
| | | <p>1</p> | <input type="text"/> <p>Service (In)</p> | |
| | | <p>2</p> | <input type="text"/> <p>Service (out) Parc Fermè (In)</p> | |
| | | <input type="checkbox"/> | <input type="text"/> | |
| | | <input type="checkbox"/> | <input type="text"/> | |
| | | <input type="checkbox"/> | <input type="text"/> | |
| | | <input type="checkbox"/> | <input type="text"/> | |

SABADO 25

TIERRA

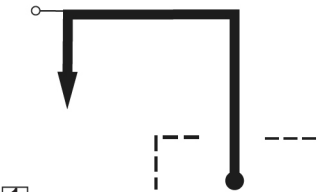

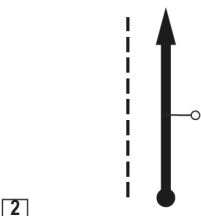

Secciones

2-3-4



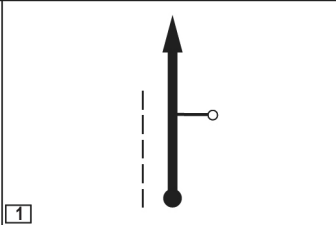

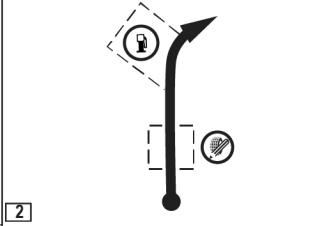


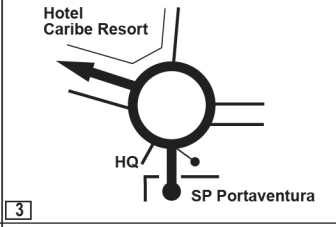
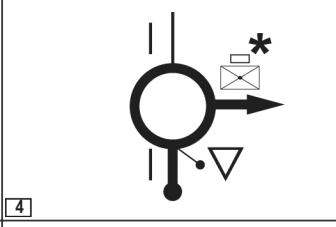
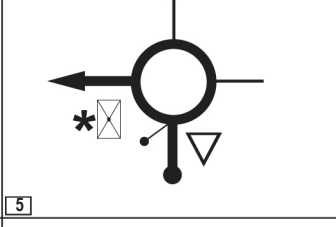

| | | | | | |
|---|---|---|-----------------------|----------------------------------|---------------------|
| T.C. / C.H. 1A SERVICE (IN) PORTAVENTURA | → | T.C. / C.H. 1B SERVICE (OUT) PARC FERME (IN) | Distance Distancia | Time Tiempo 0h. 15' | Average Promedio |
|---|---|---|-----------------------|----------------------------------|---------------------|

Km. TOT. Km. PART. DIRECTION / DIRECCION INFORMATIONS / INFORMACIONES REGRE.

| | | | | |
|--|--|---|---|--|
| | |  <p><input type="checkbox"/></p> |  <p>Parc Fermè (out) Service (In) (PORTAVENTURA)</p> | |
| | |  <p><input type="checkbox"/></p> |  <p>Service (out) (PORTAVENTURA)</p> | |
| | | <p><input type="checkbox"/></p> | | |
| | | <p><input type="checkbox"/></p> | | |
| | | <p><input type="checkbox"/></p> | | |
| | | <p><input type="checkbox"/></p> | | |

| | | | | |
|---|---|--|----------------------------------|--|
| T.C. / C.H. 1D / 5B SERVICE (OUT) PORTAVENTURA | T.C. / C.H. 2 / 6 LA FATARELLA | Distance Distancia 93,95 km | Time Tiempo 1h. 30' | Average Promedio 62,63 km/h |
|---|---|--|----------------------------------|--|

Km. TOT. Km. PART. DIRECTION / DIRECCION INFORMATIONS / INFORMACIONES REGRE.

| | | | | |
|------|------|---|---|-------|
| 0,00 | 0,00 |  |  41.0820961, 1.1509271 (PORT AVENTURA) | 93,95 |
| 0,05 | 0,05 |  |   (PORT AVENTURA) | 93,90 |
| 0,23 | 0,18 |  | (SALOU) | 93,72 |
| 0,57 | 0,34 |  | ! * 10 Hotels (SALOU) | 93,38 |
| 1,04 | 0,47 |  | * Sol Costa Daurada (SALOU) | 92,91 |
| 1,67 | 0,63 |  | x C-31B (SALOU) | 92,28 |

| T.C. / C.H. 1D / 5B | | T.C. / C.H. 2 / 6 | | Distance Distancia | Time Tiempo | Average Promedio |
|---|------|--------------------------|-----------|------------------------------|---|---------------------|
| SERVICE (OUT) PORTAVENTURA | | LA FATARELLA | | 93,95 km | 01h. 30' | 62,63 km/h |
| Km. TOT. Km. PART. | | DIRECTION / DIRECCION | | INFORMATIONS / INFORMACIONES | | REGRE. |
| 2,15 | 0,48 | | 7 | C-31B | C-31 B AP-7 ↓ Vila-Seca ↓ Reus ↓ | 91,80 |
| 2,70 | 0,55 | | 8 | C-31B | C-31B AP-7 A-7 → VILA-SECA REUS → | 91,25 |
| 3,06 | 0,36 | | 9 | C-31B x C-14 | C-14 AP-7 A-7 → VILA-SECA REUS → | 90,89 |
| 3,69 | 0,63 | | 10 | C-14 | AP 7 València Castelló Barcelona ↓ | 90,26 |
| 4,53 | 0,84 | | 11 | C-14 x A-7 | ! A-7 Cambrils Castelló → | 89,42 |
| 6,88 | 2,35 | | 12 | A-7 | A-7 Cambrils Castelló València ↓ ↓ 1148 CAMBRILS est TV-3141 REUS ↓ | 87,07 |

T.C. / C.H. **1D / 5B**T.C. / C.H. **2 / 6**

SERVICE (OUT)

PORTAVENTURA



LA FATARELLA

Distance
Distancia

93,95 km

Time
Tiempo

1h. 30'

Average
Promedio

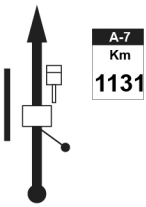
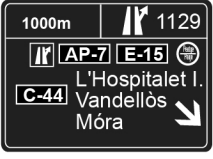
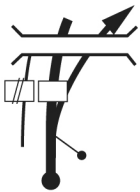
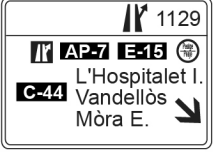
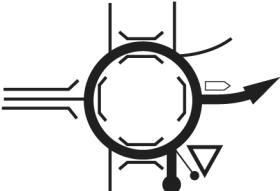



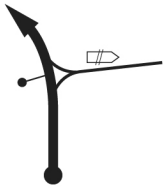

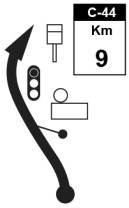

62,63 km/h



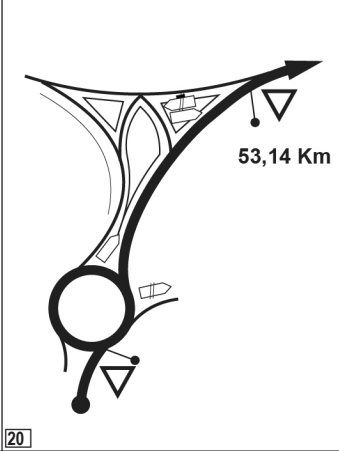

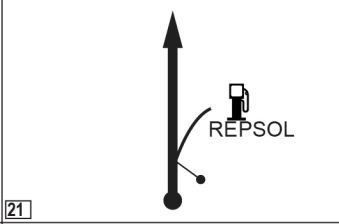

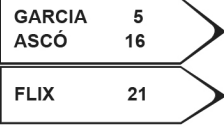


Km. TOT. Km. PART.

DIRECTION / DIRECCION

INFORMATIONS / INFORMACIONES



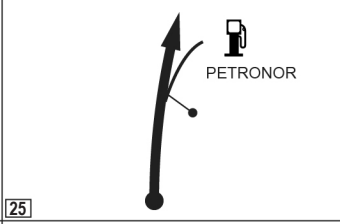

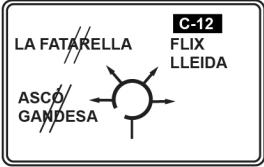
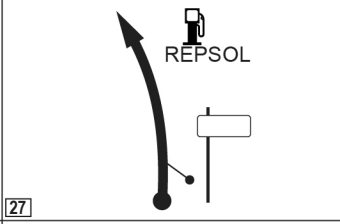

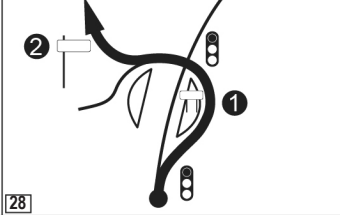


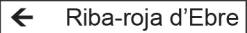
REGRE.


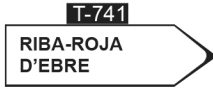
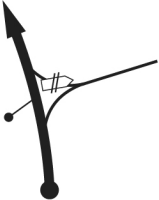

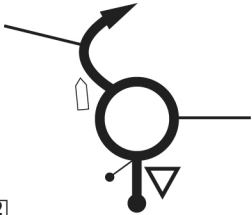

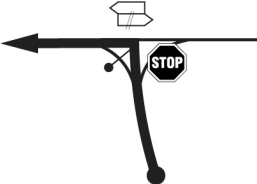



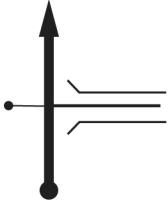
| | | | | |
|-------|-------|---|---|-------|
| 25,57 | 18,69 |  | A-7  | 68,38 |
| 26,57 | 1,00 |  | A-7 x C-44 !!  | 67,38 |
| 26,98 | 0,41 |  | C-44 !  | 66,97 |
| 27,43 | 0,45 |  | C-44  | 66,52 |
| 29,27 | 1,84 |  | C-44  | 64,68 |
| 34,89 | 5,62 |  | C-44  | 59,06 |

| T.C. / C.H. 1D / 5B | | T.C. / C.H. 2 / 6 | | Distance Distancia | Time Tiempo | Average Promedio |
|-------------------------------|-------|---|----|------------------------------|---|---------------------|
| SERVICE (OUT) PORTAVENTURA | | LA FATARELLA | | 93,95 km | 01h. 30' | 62,63 km/h |
| Km. TOT. Km. PART. | | DIRECTION / DIRECCION | | INFORMATIONS / INFORMACIONES | | REGRE. |
| 40,25 | 5,36 |  | 19 | C-44 |  | 53,70 |
| 52,55 | 12,30 |  | 20 | C-44 x C-12 |  | 41,40 |
| 53,61 | 1,06 |  | 21 | C-12 | | 40,34 |
| 55,60 | 1,99 |  | 22 | C-12 |  | 38,35 |
| 55,96 | 0,36 |  | 23 | C-12 |  | 37,99 |

| | | | | |
|---|--|--|----------------------------------|--|
| T.C. / C.H. 1D / 5B SERVICE (OUT) PORTAVENTURA | T.C. / C.H. 2 / 6 LA FATARELLA | Distance Distancia 93,95 km | Time Tiempo 1h. 30' | Average Promedio 62,63 km/h |
|---|--|--|----------------------------------|--|

Km. TOT. Km. PART. DIRECTION / DIRECCION INFORMATIONS / INFORMACIONES REGRE.

| | | | | |
|-------|------|---|--|-------|
| 60,84 | 4,88 |  | C-12  | 33,11 |
| 68,53 | 7,69 |  | C-12 | 25,42 |
| 71,13 | 2,60 |  | C-12  | 22,82 |
| 75,49 | 4,36 |  | C-12  | 18,46 |
| 76,36 | 0,87 |  | C-12  | 17,59 |
| 76,57 | 0,21 |  | x T-741  | 17,38 |

| T.C. / C.H. 1D / 5B | | T.C. / C.H. 2 / 6 | | Distance Distancia | Time Tiempo | Average Promedio |
|---|------|---|-----------------|---|-----------------|---------------------|
| SERVICE (OUT) PORTAVENTURA | | LA FATARELLA | | 93,95 km | 01h. 30' | 62,63 km/h |
| Km. TOT. Km. PART. | | DIRECTION / DIRECCION | | INFORMATIONS / INFORMACIONES | | REGRE. |
| 77,20 | 0,63 |  | T-741 |  | 16,75 | |
| 81,48 | 4,28 |  | T-741 |  | 12,47 | |
| 82,69 | 1,21 |  | T-741 |  | 11,26 | |
| 82,94 | 0,25 |  | T-741 x TV-7411 |  | 11,01 | |
| 87,32 | 4,38 |  | TV-7411 |  | 6,63 | |
| 87,83 | 0,51 |  | TV-7411 | | 6,12 | |

T.C. / C.H. **1D / 5B**
SERVICE (OUT)
PORTAVENTURA

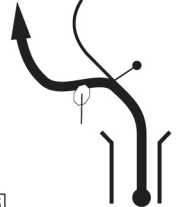
T.C. / C.H. **2 / 6**
LA FATARELLA



Distance
 Distancia
93,95 km

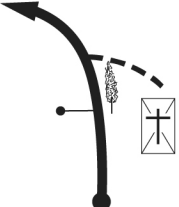


Time
 Tiempo
1h. 30'

Average
 Promedio
62,63 km/h

Km. TOT. Km. PART. DIRECTION / DIRECCION INFORMATIONS / INFORMACIONES REGRE.

| | | | | |
|-------|------|---|--------------------------------|------|
| 91,08 | 3,25 |  36 | TV-7411 x Camino !!! | 2,87 |
|-------|------|---|--------------------------------|------|

| | | | | |
|-------|------|---|---|------|
| 93,95 | 2,87 |  37 | Camino  41.21459890, 0.41816641 | 0,00 |
|-------|------|---|---|------|

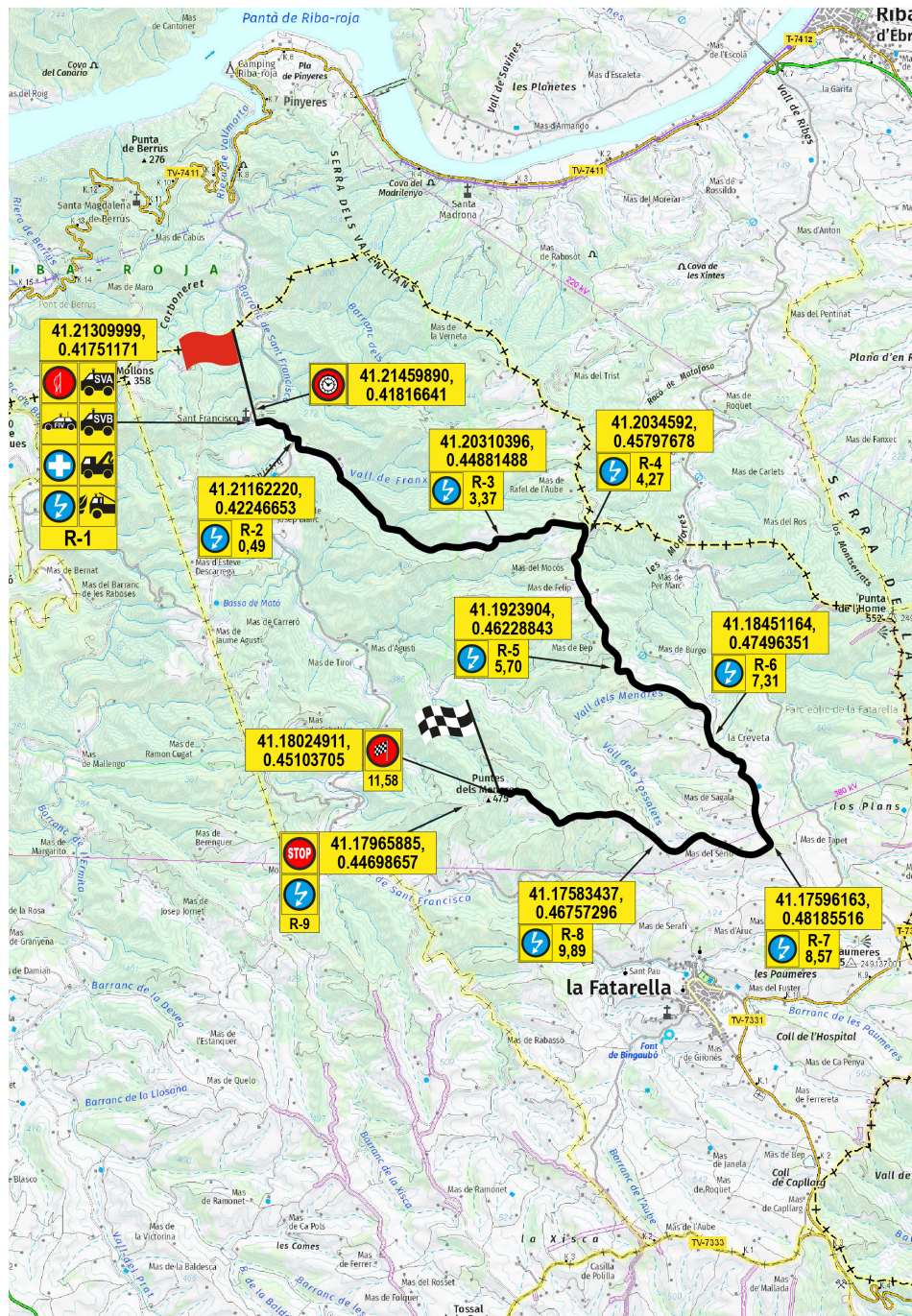
| | | | | |
|--|------|---|--|--|
| | 0,19 |  38 | Camino   41.21309999, 0.41751171 | |
|--|------|---|--|--|

| | | | | |
|--|--|--------------------------|----------------------|--|
| | | <input type="checkbox"/> | <input type="text"/> | |
|--|--|--------------------------|----------------------|--|

| | | | | |
|--|--|--------------------------|----------------------|--|
| | | <input type="checkbox"/> | <input type="text"/> | |
|--|--|--------------------------|----------------------|--|

| | | | | |
|--|--|--------------------------|----------------------|--|
| | | <input type="checkbox"/> | <input type="text"/> | |
|--|--|--------------------------|----------------------|--|

LA FATARELLA



T.C. / C.H. 2 / 6

LA FATARELLA



T.C. / C.H. 3 / 7

LA POBLA DE MASSALUCA

Distance
Distancia

35,52 km

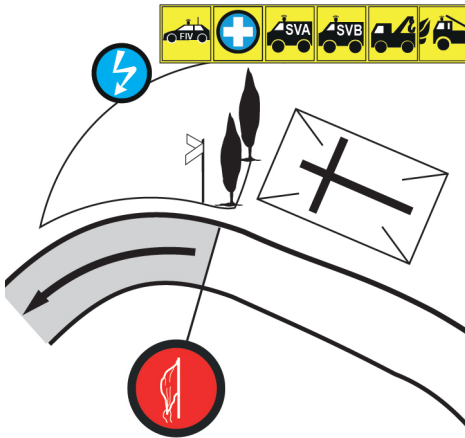
Time
Tiempo

1h. 00'

Average
Promedio

35,52 km/h

Km. TOT. 11,58



41.21309999, 0.41751171



41.21459890, 0.41816641

190 m



T.C. / C.H. 2 / 6

LA FATARELLA



T.C. / C.H. 3 / 7

LA POBLA DE MASSALUCA

Distance
Distancia

35,52 km

Time
Tiempo

01h. 00'

Average
Promedio

35,52 km/h

Km. TOT. 11,58



41.17965885, 0.44698657

380 m



41.18024911, 0.45103705



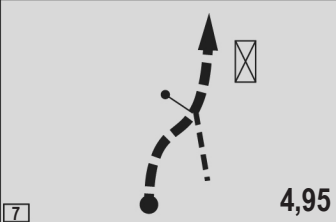

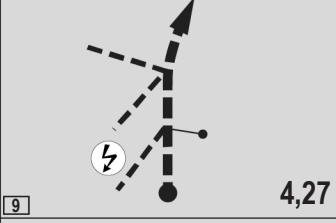




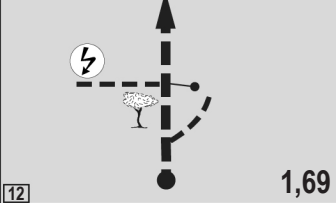

| | | | | | |
|---|---|--|--|----------------------------------|--|
| T.C. / C.H. 2 / 6 LA FATARELLA | → | T.C. / C.H. 3 / 7 LA POBLA DE MASSALUCA | Distance Distancia 35,52 km | Time Tiempo 1h. 00' | Average Promedio 35,52 km/h |
|---|---|--|--|----------------------------------|--|

Km. TOT. Km. PART. DIRECTION / DIRECCION INFORMATIONS / INFORMACIONES REGRE.

| | | | | | | |
|------|------|--|-------|-------------------------|--|-------|
| 0,00 | 0,00 | | 11,58 | | | 35,63 |
| | | | | | | |
| 0,49 | 0,49 | | 11,09 | | | 35,14 |
| | | | | 41.21162220, 0.42246653 | | |
| 3,36 | 2,87 | | 8,22 | | | 32,24 |
| | | | | 41.20310396, 0.44881488 | | |
| 4,27 | 0,91 | | 7,31 | | | 31,31 |
| | | | | 41.2034592, 0.45797678 | | |
| 5,70 | 1,43 | | 5,88 | | | 29,89 |
| | | | | 41.1923904, 0.46228843 | | |
| 6,21 | 0,51 | | 5,37 | | | 29,37 |
| | | | | | | |

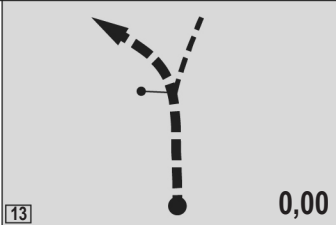

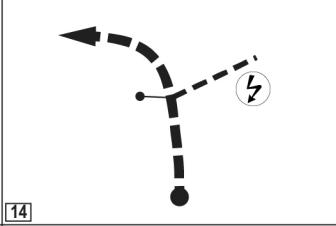


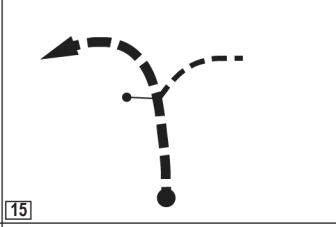

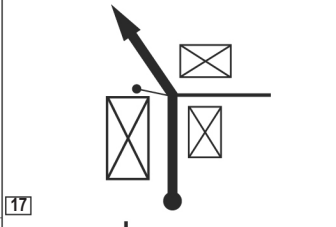
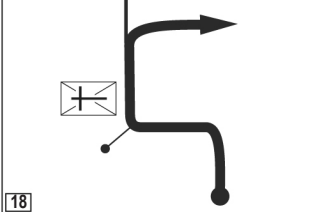
| | | | | | |
|---|---|--|--|-----------------------------------|--|
| T.C. / C.H. 2 / 6 LA FATARELLA | → | T.C. / C.H. 3 / 7 LA POBLA DE MASSALUCA | Distance Distancia 35,52 km | Time Tiempo 01h. 00' | Average Promedio 35,52 km/h |
|---|---|--|--|-----------------------------------|--|

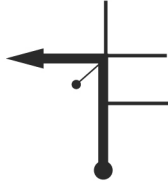




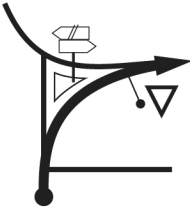
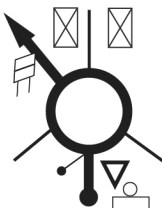
Km. TOT. Km. PART. DIRECTION / DIRECCION INFORMATIONS / INFORMACIONES REGRE.

| | | | | | | |
|------|------|---|------|----------------------|--|-------|
| 6,63 | 0,42 |  | 4,95 | <input type="text"/> | | 28,95 |
| 7,22 | 0,59 |  | 4,36 | <input type="text"/> | | 28,36 |
| 7,31 | 0,09 |  | 4,27 | <input type="text"/> |  R-6 | 28,27 |
| 8,57 | 1,26 |  | 3,01 | <input type="text"/> |  R-7 | 27,00 |
| 9,41 | 0,84 |  | 2,17 | <input type="text"/> | | 25,72 |
| 9,89 | 0,48 |  | 1,69 | <input type="text"/> |  R-8 | 23,99 |

| | | | | | |
|---|---|--|--|----------------------------------|--|
| T.C. / C.H. 2 / 6 LA FATARELLA | → | T.C. / C.H. 3 / 7 LA POBLA DE MASSALUCA | Distance Distancia 35,52 km | Time Tiempo 1h. 00' | Average Promedio 35,52 km/h |
|---|---|--|--|----------------------------------|--|

Km. TOT. Km. PART. DIRECTION / DIRECCION INFORMATIONS / INFORMACIONES REGRE.

| | | | | | | | |
|-------|------|---|------|---|---|--------------------------------|-------|
| 11,58 | 1,69 |  | 0,00 |  | <input type="text"/> | 41.18024911, 0.45103705 | 23,61 |
| 11,95 | 0,37 |  | |  |  | 41.17965885, 0.44698657 | 23,35 |
| 12,23 | 0,28 |  | | | | | 22,27 |
| 13,29 | 1,06 |  | | !! ¡CRUCE CON MUY POCA VISIBILIDAD! | <input type="text"/> x Pista asfaltada | | 18,38 |
| 17,16 | 3,87 |  | | !! | P. asfal. | (LA FATARELLA) | 18,31 |
| 17,27 | 0,11 |  | | | <input type="text"/> x T-733 | (LA FATARELLA) | 17,86 |

| T.C. / C.H. 2 / 6 LA FATARELLA | | T.C. / C.H. 3 / 7 LA POBLA DE MASSALUCA | | Distance Distancia 35,52 km | Time Tiempo 01h. 00' | Average Promedio 35,52 km/h |
|-----------------------------------|------|---|----|--|--|--|
| Km. TOT. Km. PART. | | DIRECTION / DIRECCION | | INFORMATIONS / INFORMACIONES | | REGRE. |
| 17,68 | 0,41 |  | 19 | T-733 x T-7331 |  ¡ATENCIÓN, HACER STOP! | 17,46 |
| 18,17 | 0,49 |  | 20 | T-7331 | TV-7331 VILALBA A GANDESA MORA | 16,92 |
| 18,62 | 0,45 |  | 20 | T-7331 x T-7331 | TV-7331 GANDESA MORA | 14,70 |
| 20,84 | 2,22 |  | 21 | T-7331 x T-7231 | TV-7333 VILALBA A GANDESA | 6,82 |
| 28,73 | 7,89 |  | 22 | T-7231 | VILALBA DELS ARCS | |
| 30,11 | 1,38 |  | 22 | | La Poble de Massaluca → Batea → | 5,43 |

T.C. / C.H. **2 / 6**

LA FATARELLA



T.C. / C.H. **3 / 7**

LA POBLA DE MASSALUCA

Distance
Distancia

35,52 km

Time
Tiempo

1h. 00'

Average
Promedio

35,52 km/h

Km. TOT. Km. PART.

DIRECTION / DIRECCION

INFORMATIONS / INFORMACIONES

REGRE.

| | | | | |
|-------|------|-----------|---|------|
| 30,85 | 0,74 | <p>23</p> | <p>T-7231</p> <p>La Pobla de Massaluca ↑</p> <p>← // Batea</p> <p>(VILALBA DELS ARCS)</p> | 4,77 |
| 31,44 | 0,59 | <p>24</p> | <p>T-7231 x Camino</p> <p>¡ATENCIÓN, DEJAR CARRETERA POR PISTA ESTRECHA POCO VISIBLE!</p> | 4,09 |
| 32,62 | 1,18 | <p>25</p> | <p>Camino x Asfalto</p> | 2,90 |
| 35,11 | 2,49 | <p>26</p> | <p>Asfalto x Camino</p> | 0,42 |
| 35,52 | 0,41 | <p>27</p> | <p>41.15660550, 0.391495021</p> | 0,00 |

T.C. / C.H. 2 / 6

LA FATARELLA



T.C. / C.H. 3 / 7

LA POBLA DE MASSALUCA

Distance
Distancia

35,52 km

Time
Tiempo

01h. 00'

Average
Promedio

35,52 km/h

Km. TOT. Km. PART.

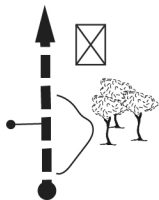
DIRECTION / DIRECCION

INFORMATIONS / INFORMACIONES

REGRE.

0,20

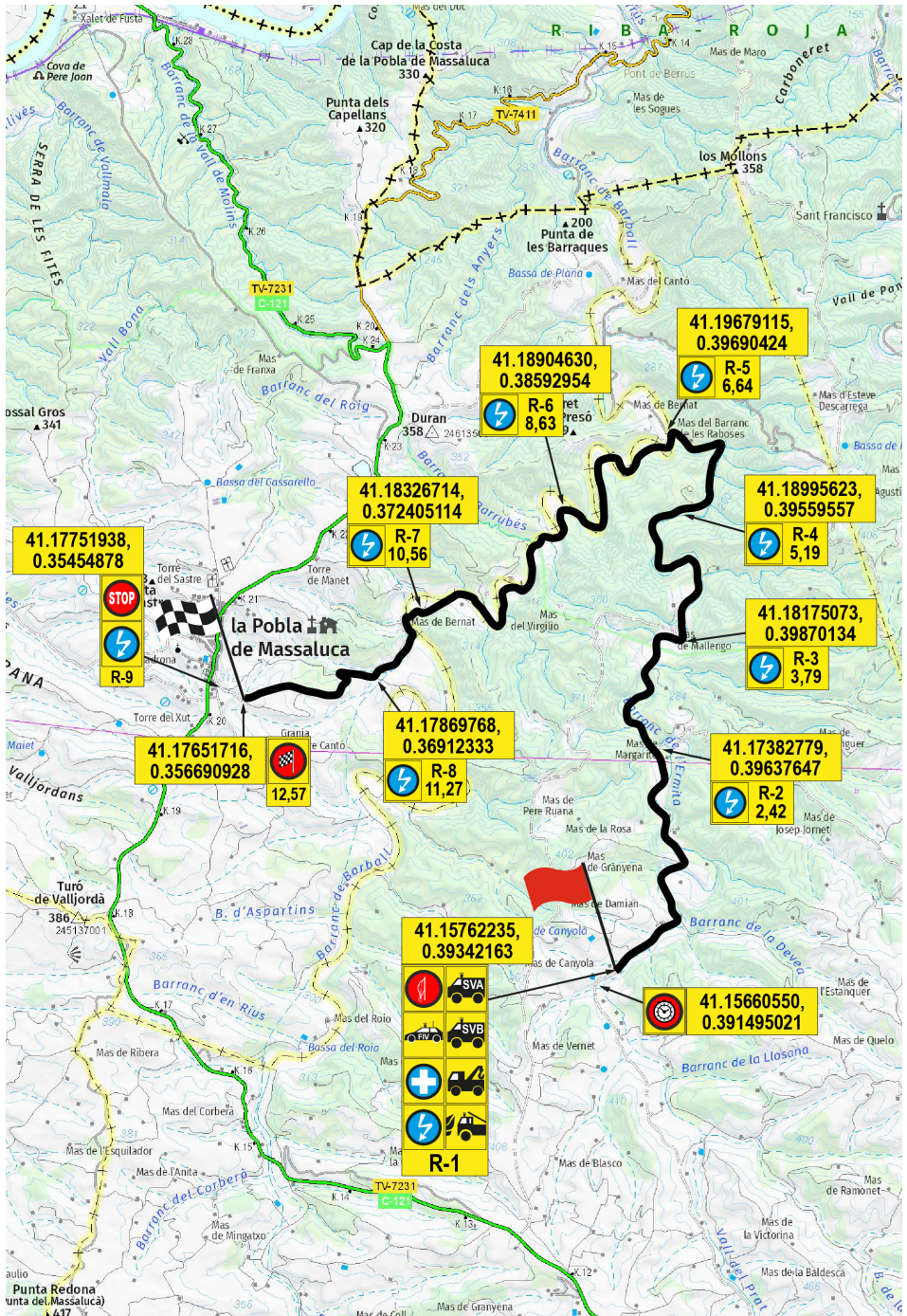
30



41.15762235, 0.39342163

NOTAS

LA POBLA DE MASSALUCA



T.C. / C.H. 3 / 7

LA POBLA DE MASSALUCA



T.C. / C.H. 4 / 8

VILALBA DELS ARCS

Distance
Distancia
22,66 km

Time
Tiempo
0h. 34'

Average
Promedio
39,99 km/h

Km. TOT. 12,57



41.15762235, 0.39342163



200 m



41.15660550, 0.391495021

T.C. / C.H. **3 / 7**
LA POBLA DE
MASSALUCA



T.C. / C.H. **4 / 8**
VILALBA
DELS ARCS

Distance
Distancia
22,66 km

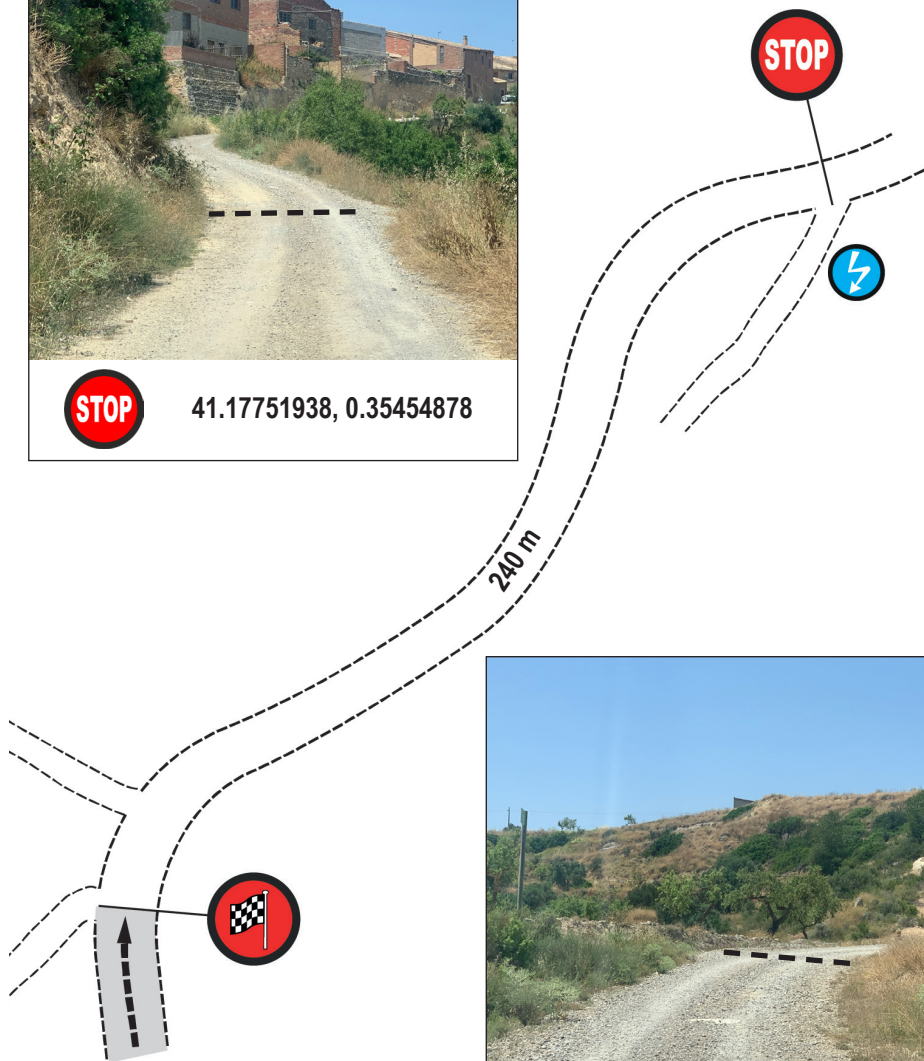
Time
Tiempo
0h. 34'

Average
Promedio
39,99 km/h

Km. TOT. 12,57



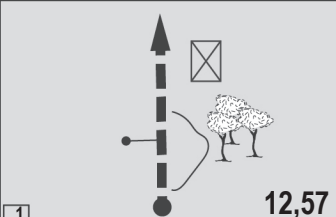



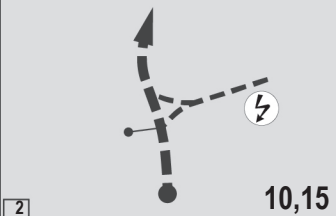



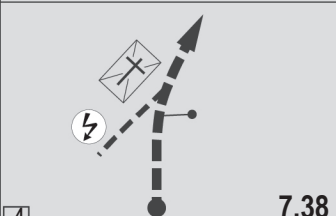

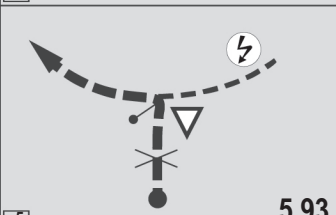


41.17751938, 0.35454878



41.17651716, 0.356690928

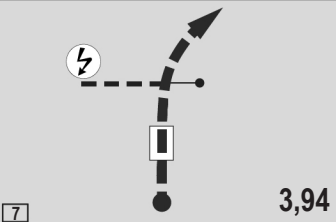


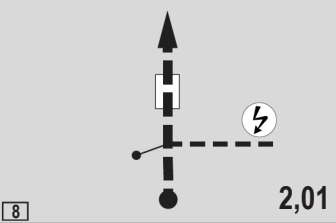


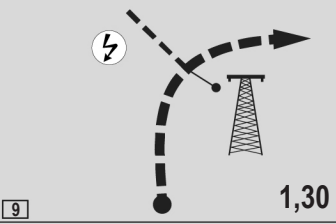


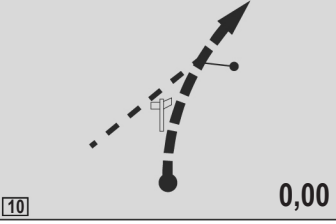


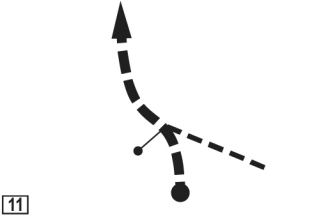





| | | | | | |
|---|---|---|--|----------------------------------|--|
| T.C. / C.H. 3 / 7 LA POBLA DE MASSALUCA | → | T.C. / C.H. 4 / 8 VILALBA DELS ARCS | Distance Distancia 22,66 km | Time Tiempo 0h. 34' | Average Promedio 39,99 km/h |
|---|---|---|--|----------------------------------|--|

Km. TOT. Km. PART. DIRECTION / DIRECCION INFORMATIONS / INFORMACIONES REGRE.

| | | | | | |
|------|------|--|---|--------------------------------|-------|
| 0,00 | 0,00 |  12,57 |    | 41.15762235, 0.39342163 | 22,66 |
| 2,42 | 2,42 |  10,15 |  | 41.17382779, 0.39637647 | 20,24 |
| 3,79 | 1,37 |  8,78 |  | 41.18175073, 0.39870134 | 18,87 |
| 5,19 | 1,40 |  7,38 |  | 41.18995623, 0.39559557 | 17,47 |
| 6,64 | 1,45 |  5,93 |  | 41.19679115, 0.39690424 | 16,02 |
| 8,31 | 1,67 |  4,26 | | | 14,35 |

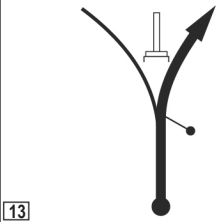
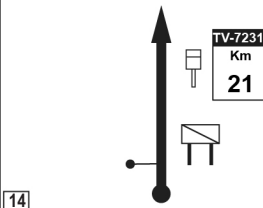

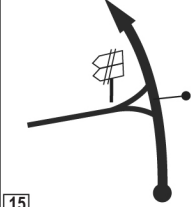

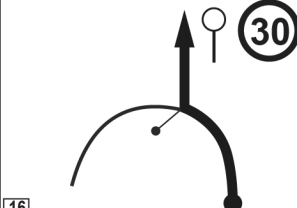
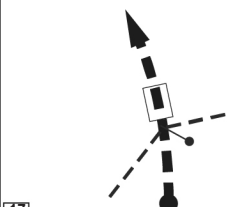

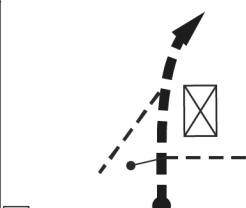

| | | | | | |
|---|---|---|--|----------------------------------|--|
| T.C. / C.H. 3 / 7 LA POBLA DE MASSALUCA | → | T.C. / C.H. 4 / 8 VILALBA DELS ARCS | Distance Distancia 22,66 km | Time Tiempo 0h. 34' | Average Promedio 39,99 km/h |
|---|---|---|--|----------------------------------|--|

Km. TOT. Km. PART. DIRECTION / DIRECCION INFORMATIONS / INFORMACIONES REGRE.

| | | | | | |
|------------------------|------|---|---|---|-------|
| 8,63 | 0,32 |  |  |  R-6 | 14,03 |
| 10,56 | 1,93 |  |  |  R-7 | 12,10 |
| 11,27 | 0,71 |  |  |  R-8 | 11,39 |
| 12,57 | 1,30 |  |  |  41.17651716, 0.356690928 | 10,09 |
| 12,81 | 0,24 |  |  |  41.17751938, 0.35454878 | 9,85 |
| 12,96 | 0,15 |  |  x TV-7231 !!! |  R-9 | 9,70 |
| (LA POBLA DE MASALUCA) | | | | | |

| | | | | | |
|---|---|---|--|----------------------------------|--|
| T.C. / C.H. 3 / 7 LA POBLA DE MASSALUCA | → | T.C. / C.H. 4 / 8 VILALBA DELS ARCS | Distance Distancia 22,66 km | Time Tiempo 0h. 34' | Average Promedio 39,99 km/h |
|---|---|---|--|----------------------------------|--|

Km. TOT. Km. PART. DIRECTION / DIRECCION INFORMATIONS / INFORMACIONES REGRE.

| | | | | |
|-------|------|---|---|------|
| 13,43 | 0,47 |  | TV-7231 ! | |
| | | [13] | (LA POBLA DE MASALUCA) | 9,23 |
| 13,56 | 0,13 |  | TV-7231  | |
| | | [14] | | 9,10 |
| 16,46 | 2,90 |  | TV-7231 x T-7411  | |
| | | [15] | | 6,20 |
| 21,78 | 5,32 |  | T-7411 x Camino !! | |
| | | [16] | | 0,88 |
| 22,66 | 0,88 |  |  41.21885781, 0.384306371 | |
| | | [17] | | 0,00 |
| | 0,08 |  |  41.21812960, 0.384350029 | |
| | | [18] | | |

T.C. / C.H. 4
VILALBA
DELS ARCS 1



T.C. / C.H. 4A
REGROUP IN
SALOU

Distance
Distancia
112,33 km

Time
Tiempo
1h. 49'

Average
Promedio
61,83 km/h

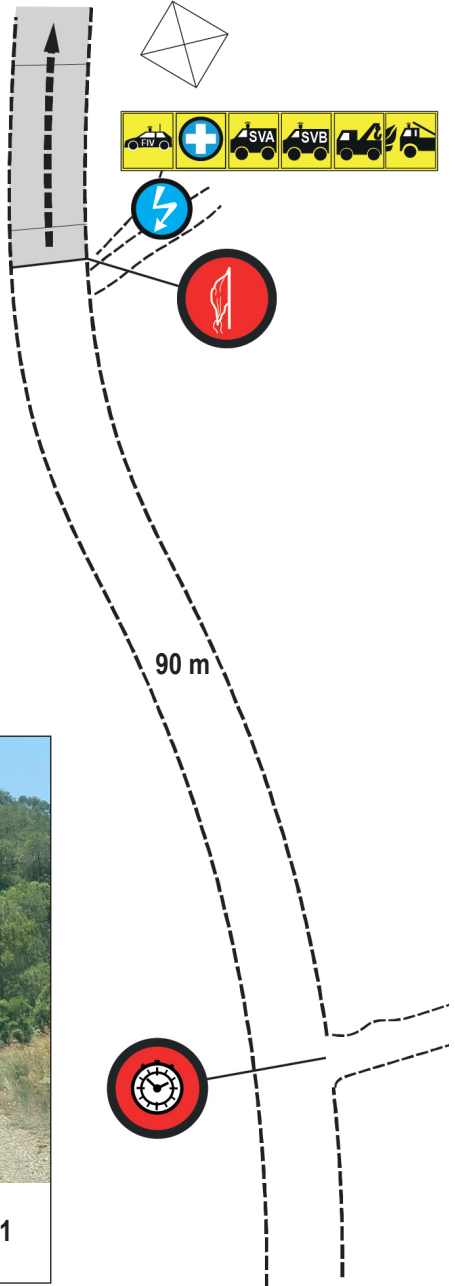
Km. TOT. 18,64



41.21812960, 0.384350029

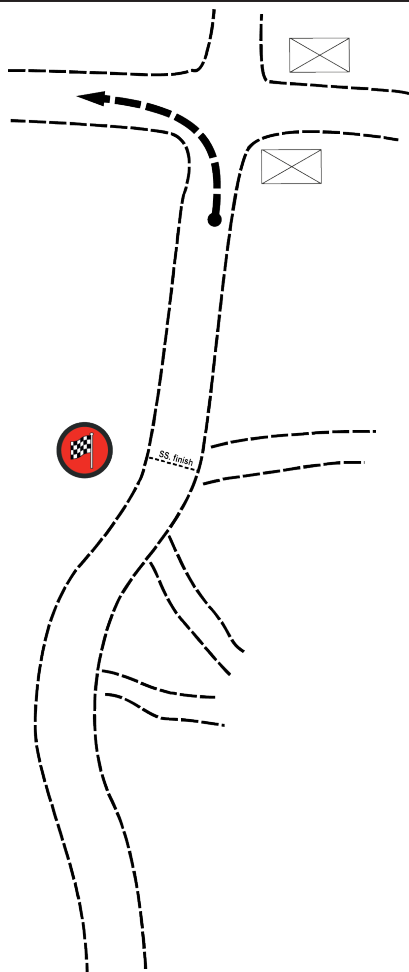


41.21885781, 0.384306371



| | | | | | |
|--|---|--|---|----------------------------------|--|
| T.C. / C.H. 4 VILALBA DELS ARCS 1 | → | T.C. / C.H. 4A REGROUP IN SALOU | Distance Distancia 112,33 km | Time Tiempo 1h. 49' | Average Promedio 61,83 km/h |
|--|---|--|---|----------------------------------|--|

Km. TOT. 18,64



41.12251404, 0.406194964



41.12358739, 0.408496198

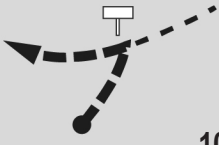



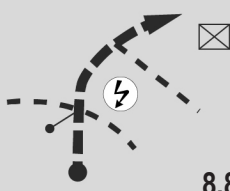






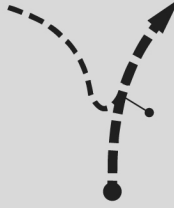
COMPACT ROAD-BOOK - 25/10/2025

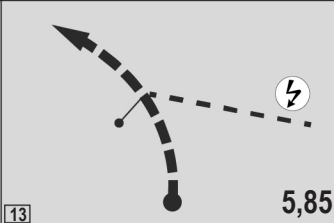

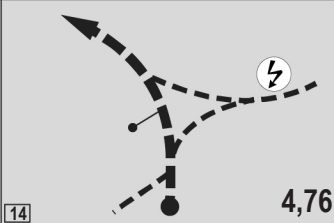

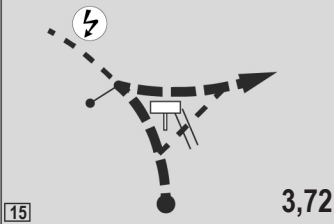



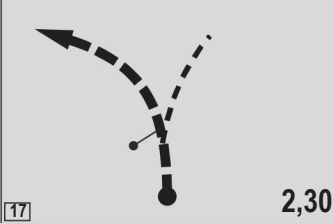


CH / TC

Para ir del CH 8 al CH 8A ir a la página 97
From TC 8, to TC 8A go to page 97

| | | | | | |
|--|---|--|---|----------------------------------|--|
| T.C. / C.H. 4 VILALBA DELS ARCS 1 | → | T.C. / C.H. 4A REGROUP IN SALOU | Distance Distancia 112,33 km | Time Tiempo 1h. 49' | Average Promedio 61,83 km/h |
|--|---|--|---|----------------------------------|--|

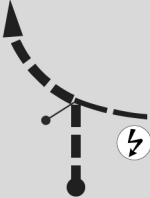

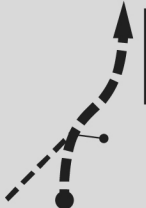
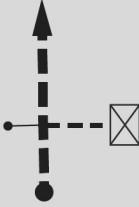
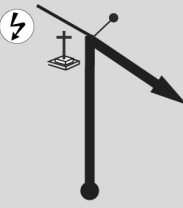

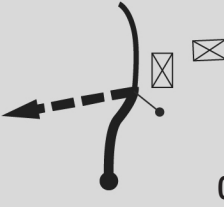
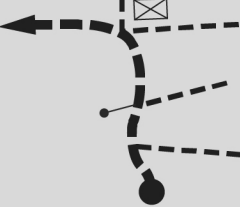

Km. TOT. Km. PART. DIRECTION / DIRECCION INFORMATIONS / INFORMACIONES REGRE.

| | | | | | | |
|-------|------|--|-------|---|---|--------|
| 8,51 | 0,75 |  7 | 10,13 |  | | 103,82 |
| 9,35 | 0,84 |  8 | 9,29 |  | | 102,98 |
| 9,84 | 0,49 |  9 | 8,80 |    | 41.16605445, 0.421760726 | 102,49 |
| 11,59 | 1,75 |  10 | 7,05 | | | 100,74 |
| 12,33 | 0,74 |  11 | 6,31 | |  | 100,00 |
| 12,57 | 0,24 |  12 | 6,07 | | | 99,76 |

| T.C. / C.H. 4 VILALBA DELS ARCS 1 | | T.C. / C.H. 4A REGROUP IN SALOU | | Distance Distancia 112,33 km | Time Tiempo 1h. 49' | Average Promedio 61,83 km/h |
|---|------|---|------|--|---|-----------------------------------|
| Km. TOT. Km. PART. | | DIRECTION / DIRECCION | | INFORMATIONS / INFORMACIONES | | REGRE. |
| 12,79 | 0,22 |  | 5,85 | <input type="text"/> |  | 99,54 |
| 13,88 | 1,09 |  | 4,76 | <input type="text"/> |  | 98,45 |
| 14,92 | 1,04 |  | 3,72 | <input type="text"/> AEROGENERADORS 18.19.20-6 |  | 97,41 |
| 15,72 | 0,80 |  | 2,92 | <input type="text"/> !!! |  | 96,61 |
| 16,34 | 0,62 |  | 2,30 | <input type="text"/> | | 95,99 |
| 16,43 | 0,09 |  | 2,21 | <input type="text"/> !! !!  | | 95,90 |

| | | | | | |
|--|---|--|---|----------------------------------|--|
| T.C. / C.H. 4 VILALBA DELS ARCS 1 | → | T.C. / C.H. 4A REGROUP IN SALOU | Distance Distancia 112,33 km | Time Tiempo 1h. 49' | Average Promedio 61,83 km/h |
|--|---|--|---|----------------------------------|--|

Km. TOT. Km. PART. DIRECTION / DIRECCION INFORMATIONS / INFORMACIONES REGRE.

| | | | | | | |
|-------|------|--|------|----------------------|---|-------|
| 16,60 | 0,17 |  19 | 2,04 | <input type="text"/> |  R-13 | 95,73 |
| 17,80 | 1,20 |  20 | 0,84 | <input type="text"/> | | 94,53 |
| 17,95 | 0,15 |  21 | 0,69 | <input type="text"/> | | 94,38 |
| 18,19 | 0,24 |  22 | 0,45 | <input type="text"/> |  R-14 | 94,14 |
| 18,42 | 0,23 |  23 | 0,22 | <input type="text"/> | | 93,91 |
| 18,64 | 0,22 |  24 | 0,00 | <input type="text"/> |  | 93,69 |

41.12892216, 0.422029930

41.12204012, 0.411418137
(VILALBA DELS ARCS)

(VILALBA DELS ARCS)

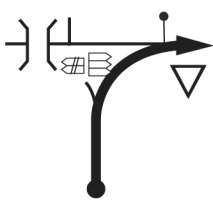
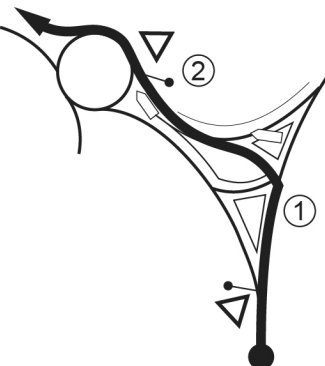
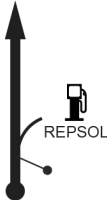

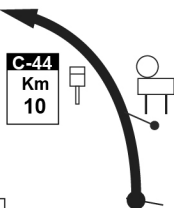
41.12358739, 0.408496198
(VILALBA DELS ARCS)



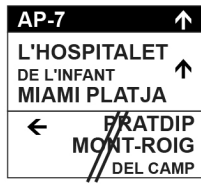


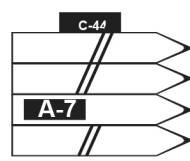



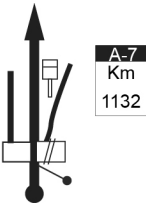
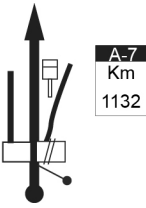




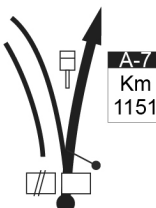
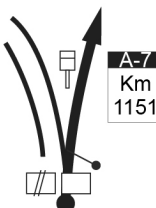

| T.C. / C.H. 4 VILALBA DELS ARCS 1 | | T.C. / C.H. 4A REGROUP IN SALOU | | Distance Distancia 112,33 km | Time Tiempo 1h. 49' | Average Promedio 61,83 km/h |
|---|------|---------------------------------------|--|---|---------------------------------------|-----------------------------------|
| Km. TOT. Km. PART. | | DIRECTION / DIRECCION | | INFORMATIONS / INFORMACIONES | | REGRE. |
| 18,86 | 0,22 | | | | | 93,47 |
| | | 25 | | 41.12251404, 0.406194964 (VILALBA DELS ARCS) | | |
| 18,94 | 0,08 | | | x TV-7231 | | 93,39 |
| | | 26 | | (VILALBA DELS ARCS) | | |
| 19,14 | 0,20 | | | TV-7231 | | 93,19 |
| | | 27 | | (VILALBA DELS ARCS) | | |
| 19,28 | 0,14 | | | TV-7231 | | 93,05 |
| | | 28 | | (VILALBA DELS ARCS) | | |
| 19,53 | 0,25 | | | TV-7231 | Gandesa → | 92,80 |
| | | 29 | | (VILALBA DELS ARCS) | | |
| 21,11 | 1,58 | | | TV-7231 | TV-7333 11 LA FATARELLA | 91,22 |
| | | 30 | | | | |

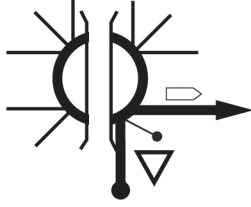

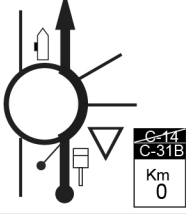







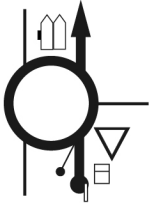

| T.C. / C.H. 4 VILALBA DELS ARCS 1 | | T.C. / C.H. 4A REGROUP IN SALOU | | Distance Distancia 112,33 km | Time Tiempo 1h. 49' | Average Promedio 61,83 km/h |
|--|-------|--|--|---|--|--|
| Km. TOT. Km. PART. | | DIRECTION / DIRECCION | | INFORMATIONS / INFORMACIONES | | REGRE. |
| 27,88 | 6,77 | | | TV-7231 | TV-7231 ← ALCAÑIZ ← TARRAGONA | 84,45 |
| 28,11 | 0,23 | | | TV-7231 x N-420 | (GANDESA) | 84,22 |
| 31,06 | 2,95 | | | N-420 | 50 CORBERA D'EBRE | 81,27 |
| 48,61 | 17,55 | | | N-420 | N-420 MÒRA LA NOVA 3 TARRAGONA 65 | 63,72 |
| 50,31 | 1,70 | | | N-420 | N-420 MÒRA LA NOVA C-12 TORTOSA FLIX C-44 L'HOSPITALET I. E-15 AP-7 | 62,02 |
| 50,60 | 0,29 | | | N-420 | !! MÒRA LA NOVA C-12 FLIX TORTOSA C-44 L'HOSPITALET I. E-15 AP-7 | 61,73 |

| | | | | | |
|--|---|--|---|----------------------------------|--|
| T.C. / C.H. 4 VILALBA DELS ARCS 1 | → | T.C. / C.H. 4A REGROUP IN SALOU | Distance Distancia 112,33 km | Time Tiempo 1h. 49' | Average Promedio 61,83 km/h |
|--|---|--|---|----------------------------------|--|

Km. TOT. Km. PART. DIRECTION / DIRECCION INFORMATIONS / INFORMACIONES REGRE.

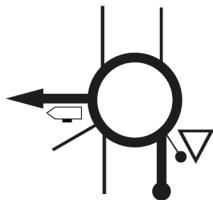

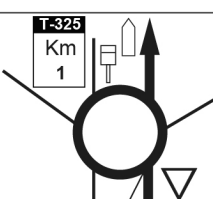
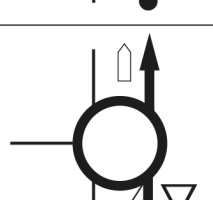
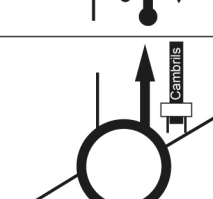
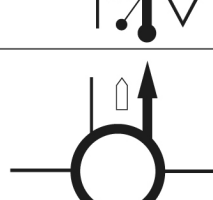
| | | | | |
|-------|------|---|---|-------|
| 50,87 | 0,27 |  | N-420 x C-12 C-44 L'HOSPITALET I. | 61,46 |
| 53,70 | 2,83 |  | C-12 x C-44 C-44 AP-7 TIVISSA VANDEL·LÒS L'HOSPITALET I. C-44 AP-7 TIVISSA VANDEL·LÒS L'HOSPITALET I. | 58,63 |
| 60,04 | 6,34 |  | C-44 AUTOSERVICIO | 52,29 |
| 66,23 | 6,19 |  | C-44 C-44 VANDEL·LÒS L'HOSPITALET I. T-311 PRATDIP | 46,10 |
| 70,48 | 4,25 |  | C-44 50 VANDEL·LÒS | 41,85 |

| T.C. / C.H. 4 VILALBA DELS ARCS 1 | | T.C. / C.H. 4A REGROUP IN SALOU | | Distance Distancia 112,33 km | Time Tiempo 1h. 49' | Average Promedio 61,83 km/h |
|--|-------|---|---|---|---|--|
| Km. TOT. Km. PART. | | DIRECTION / DIRECCION | | INFORMATIONS / INFORMACIONES | | REGRE. |
| 77,15 | 6,67 |  |  | C-44 |  | 35,18 |
| 78,91 | 1,76 |  |  | C-44 |  | 33,42 |
| 79,40 | 0,49 |  |  | C-44 x A-7 |  | 32,93 |
| 81,74 | 2,34 |  |  | A-7 |  | 30,59 |
| 100,25 | 18,51 |  |  | A-7 |  | 12,08 |
| 101,27 | 1,02 |  |  | A-7 |  | 11,06 |

| T.C. / C.H. 4 VILALBA DELS ARCS 1 | | T.C. / C.H. 4A REGROUP IN SALOU | | Distance Distancia 112,33 km | Time Tiempo 1h. 49' | Average Promedio 61,83 km/h |
|---|-----------|---------------------------------------|---|------------------------------------|--|-----------------------------------|
| Km. TOT. | Km. PART. | DIRECTION / DIRECCION | | INFORMATIONS / INFORMACIONES | | REGRE. |
| 101,75 | 0,48 | [47] |  | A-7 x C-14 |  | 10,58 |
| 103,17 | 1,42 | [48] |  | C-14 x C-31b | !  | 9,16 |
| 103,53 | 0,36 | [49] |  | C-37b |  | 8,80 |
| 104,07 | 0,54 | [50] |  | C-37b | !!  | 8,26 |
| 104,55 | 0,48 | [51] |  | C-37b | !  | 7,78 |
| 104,67 | 0,12 | [52] |  | C-37b |  | 7,66 |

| | | | | | |
|--|---|--|---|----------------------------------|--|
| T.C. / C.H. 4 VILALBA DELS ARCS 1 | → | T.C. / C.H. 4A REGROUP IN SALOU | Distance Distancia 112,33 km | Time Tiempo 1h. 49' | Average Promedio 61,83 km/h |
|--|---|--|---|----------------------------------|--|

Km. TOT. Km. PART. DIRECTION / DIRECCION INFORMATIONS / INFORMACIONES REGRE.

| | | | | |
|--------|------|---|-----------------------------------|------|
| 105,02 | 0,35 |  53 | C-37b ! T-325 CAMBRILS | 7,31 |
| 105,60 | 0,58 |  54 | T-325 FUTBOL SALOU ESCLAT P | 6,73 |
| 106,10 | 0,50 |  55 | T-325 CAMBRILS | 6,23 |
| 106,71 | 0,61 |  56 | T-325 CAMBRILS | 5,62 |
| 107,37 | 0,66 |  57 | T-325 CAMBRILS (CAMBRILS) | 4,96 |
| 107,70 | 0,33 |  58 | CENTRE (CAMBRILS) | 4,63 |

| T.C. / C.H. 4 VILALBA DELS ARCS 1 | | T.C. / C.H. 4A REGROUP IN SALOU | | Distance Distancia 112,33 km | Time Tiempo 1h. 49' | Average Promedio 61,83 km/h |
|---|------|---------------------------------------|--|--|----------------------------------|--|
| Km. TOT. Km. PART. | | DIRECTION / DIRECCION | | INFORMATIONS / INFORMACIONES | | REGRE. |
| 108,41 | 0,71 | [59] | | T-325 x Av. Vilafortuny ! Platges (CAMBRILS) | | 3,92 |
| 108,92 | 0,51 | [60] | | Av Vilafortuny Avinguda de Vilafortuny (VILAFORTUNY) | | 3,41 |
| 109,19 | 0,27 | [61] | | Av Vilafortuny x Av. de la Diputació (VILAFORTUNY) | | 3,14 |
| 110,96 | 1,77 | [62] | | Av Diputació (VILAFORTUNY) | SALOU | 1,37 |
| 112,15 | 1,19 | [63] | | ! ① FARMACIA (SALOU) | | 0,18 |
| 112,33 | 0,18 | [64] | | ① TERRAMAR 41.07443986, 1.13224476 (SALOU) | | 0,00 |

NOTAS

T.C. / C.H. **4A**
REGROUP IN
SALOU



T.C. / C.H. **4B**
REGROUP OUT
SALOU

Distance
Distancia

Time
Tiempo

Average
Promedio

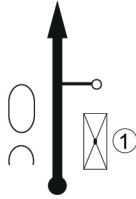
0h.15'

Km. TOT. Km. PART.

DIRECTION / DIRECCION

INFORMATIONS / INFORMACIONES

REGRE.



1

1

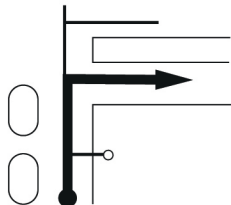
TERRAMAR

41.07443986, 1.13224476



Regroup IN

(SALOU)



2



Regroup OUT

41.07430737
1.13220572

(SALOU)

SALOU



T.C. / C.H. **5**

SALOU



T.C. / C.H. **5A**

*SERVICE IN
PORTAVENTURA*

Distance
Distancia

3,17 km

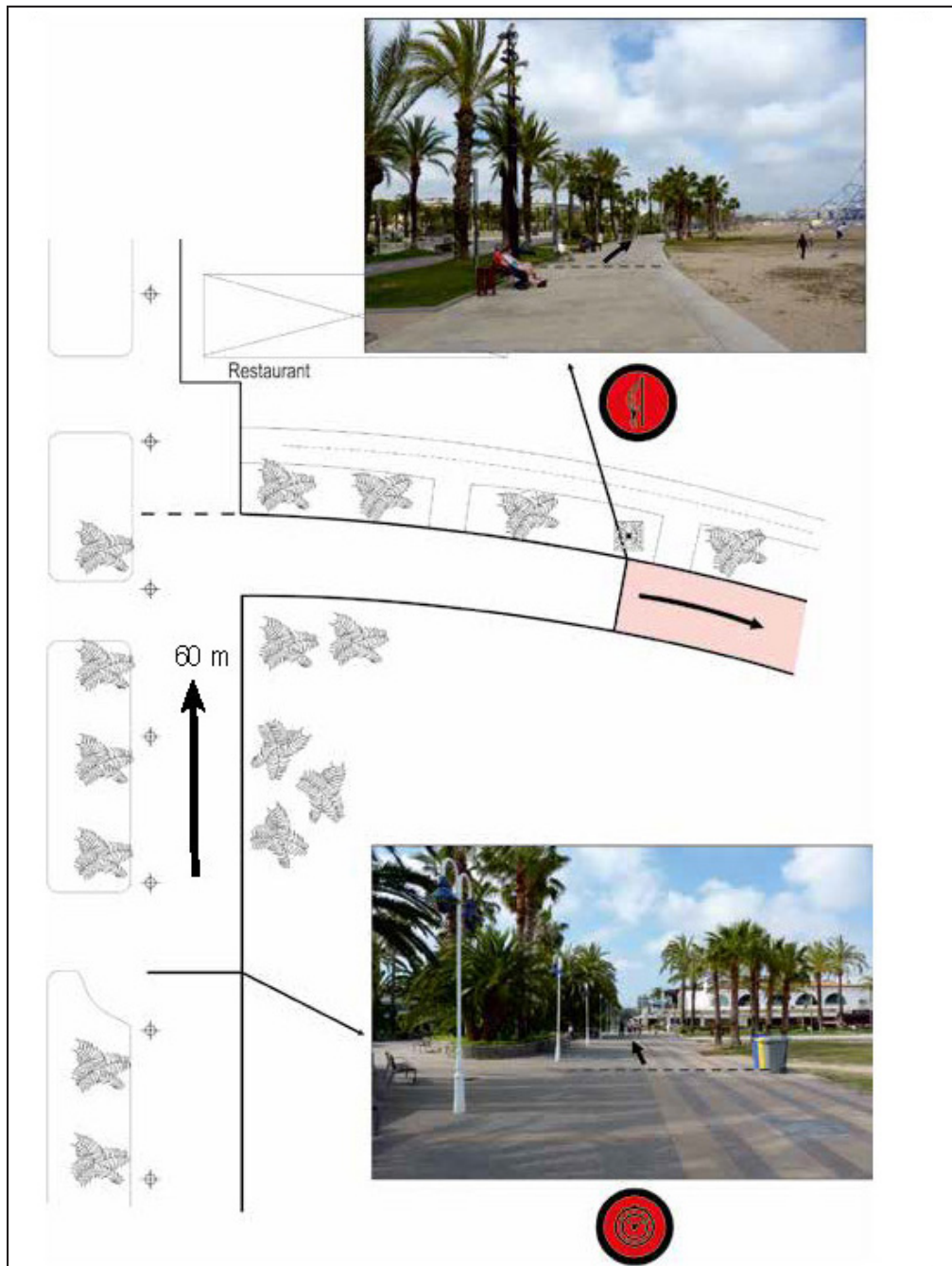
Time
Tiempo

0h.10'

Average
Promedio


19,02 km/h

Km. TOT. 1,55




| | | | | |
|-------------------------------|---|---|---------------------------------|--|
| T.C. / C.H. 5 SALOU | → T.C. / C.H. 5A SERVICE IN PORTAVENTURA | Distance Distancia 3,17 km | Time Tiempo 0h.10' | Average Promedio 19,02 km/h |
|-------------------------------|---|---|---------------------------------|--|

Km. TOT. 1,55



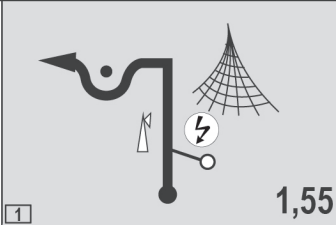
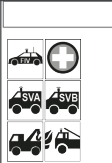


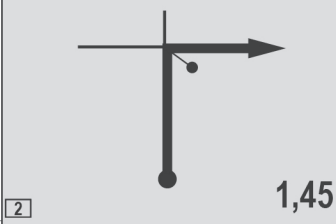
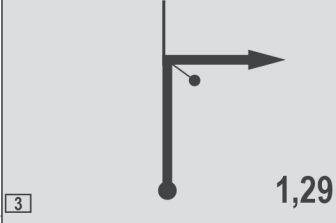
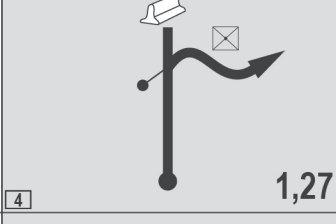
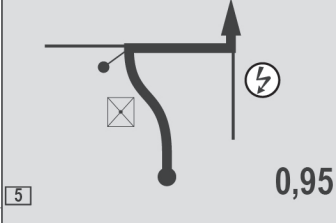

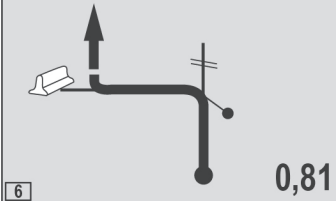
41.07345817, 1.14342089



41.0730375, 1.14298283

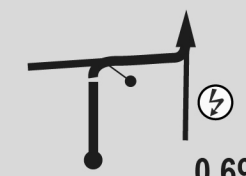



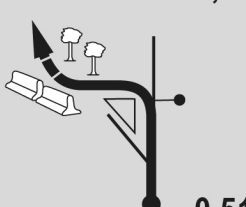


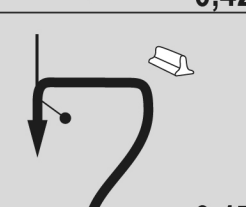


| | | | | | |
|-------------------------------|---|---|---|---------------------------------|--|
| T.C. / C.H. 5 SALOU | → | T.C. / C.H. 5A SERVICE IN PORTAVENTURA | Distance Distancia 3,17 km | Time Tiempo 0h.10' | Average Promedio 19,02 km/h |
|-------------------------------|---|---|---|---------------------------------|--|

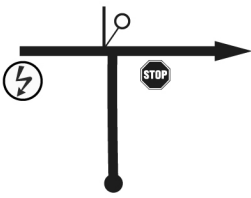


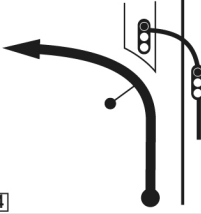



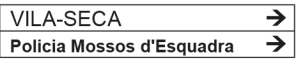
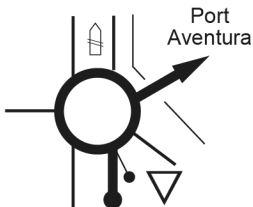

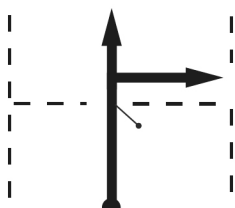

Km. TOT. Km. PART. DIRECTION / DIRECCION INFORMATIONS / INFORMACIONES REGRE.

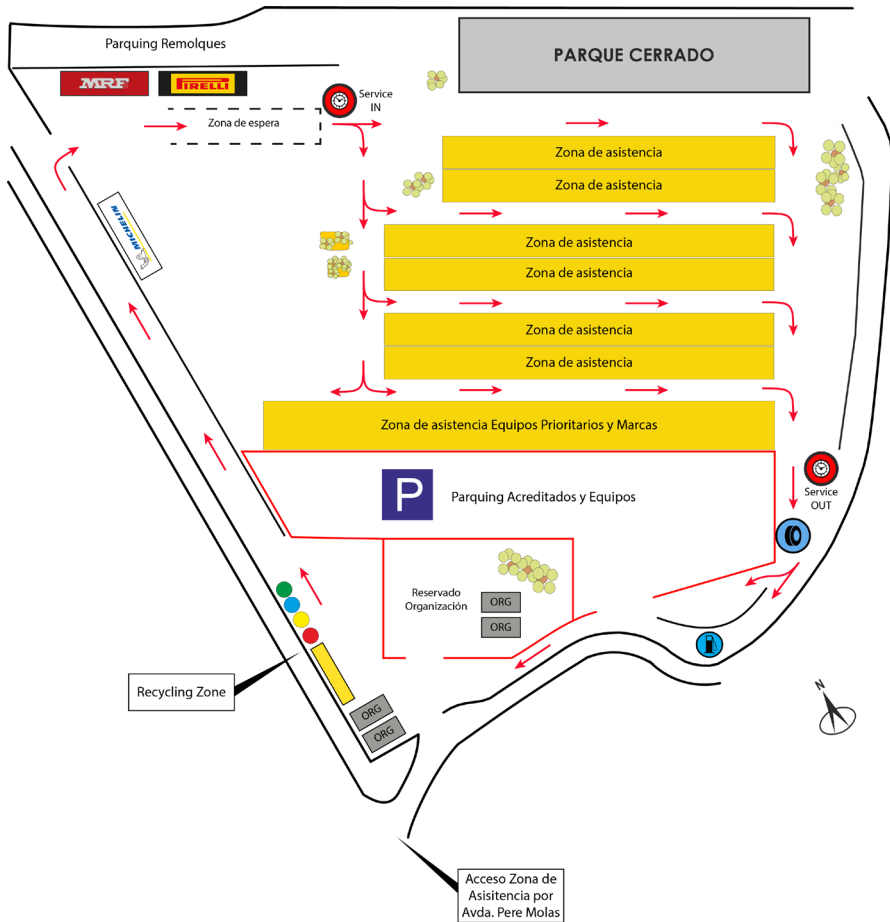
| | | | | | | | | |
|------|------|---|------|---|---|---|-------------------------|------|
| 0,00 | 0,00 |  | 1,55 |  |  |  | 41.07447627, 1.13268094 | 3,17 |
| 0,10 | 0,10 |  | 1,45 | | (SALOU) | | | 3,07 |
| 0,26 | 0,16 |  | 1,29 | | (SALOU) | | | 2,91 |
| 0,28 | 0,02 |  | 1,27 | | (SALOU) | | | 2,89 |
| 0,60 | 0,32 |  | 0,95 | | 41.07433420, 1.13498983 (SALOU) |  | | 2,57 |
| 0,74 | 0,14 |  | 0,81 | | 41.07433420, 1.13498983 (SALOU) | | | 2,43 |

| | | | | | |
|--------------------------------------|----------|---|---|---------------------------------|--|
| T.C. / C.H. 5 SALOU | → | T.C. / C.H. 5A SERVICE IN PORTAVENTURA | Distance Distancia 3,17 km | Time Tiempo 0h.10' | Average Promedio 19,02 km/h |
|--------------------------------------|----------|---|---|---------------------------------|--|

Km. TOT. Km. PART. DIRECTION / DIRECCION INFORMATIONS / INFORMACIONES REGRE.

| | | | | | |
|-------------|-------------|---|-------------|--|-------------|
| 0,86 | 0,12 |  | 0,69 |  R-3 | 2,31 |
| | | | | <input type="text"/> | |
| | | | | 41.07409114, 1.13757736 (SALOU) | |
| 0,95 | 0,09 |  | 0,60 |  R-4 | 2,22 |
| | | | | <input type="text"/> | |
| | | | | 41.07399083, 1.13873390 (SALOU) | |
| 1,04 | 0,09 |  | 0,51 | | 2,13 |
| | | | | <input type="text"/> | |
| | | | | (SALOU) | |
| 1,13 | 0,09 |  | 0,42 |  R-5 | 2,04 |
| | | | | <input type="text"/> | |
| | | | | 41.07390708, 1.14069883 (SALOU) | |
| 1,38 | 0,25 |  | 0,17 | | 1,79 |
| | | | | <input type="text"/> | |
| | | | | (SALOU) | |
| 1,55 | 0,17 |  | 0,00 |  | 1,62 |
| | | | | <input type="text"/> | |
| | | | | 41.0730375, 1.14298283 (SALOU) | |

| T.C. / C.H. 5 SALOU | | T.C. / C.H. 5A SERVICE IN PORTAVENTURA | | Distance Distancia 3,17 km | Time Tiempo 0h.10' | Average Promedio 19,02 km/h |
|------------------------|-----------|--|---|---|---|-----------------------------------|
| Km. TOT. | Km. PART. | DIRECTION / DIRECCION | | INFORMATIONS / INFORMACIONES | | REGRE. |
| 1,67 | 0,12 | 13 |  |  |  | 1,50 |
| | | | | 41.07345817, 1.14342089 (SALOU) | | |
| 1,72 | 0,05 | 14 |  | | | 1,45 |
| | | | | (SALOU) | | |
| 2,12 | 0,40 | 15 |  |  | | 1,05 |
| | | | | (SALOU) | | |
| 2,49 | 0,37 | 16 |  |  | | 0,68 |
| | | | | (SALOU) | | |
| 2,84 | 0,35 | 17 |  |  | | 0,33 |
| | | | | (SALOU) | | |
| 3,17 | 0,33 | 18 |  |  | | 0,00 |
| | | | | 41.0835684, 1.1504559 | | |



| | | | | | |
|---|---|--|-----------------------|---------------------------------|---------------------|
| T.C. / C.H. 5A SERVICE IN PORTAVENTURA | → | T.C. / C.H. 5B SERVICE OUT PORTAVENTURA | Distance Distancia | Time Tiempo 0h.30' | Average Promedio |
|---|---|--|-----------------------|---------------------------------|---------------------|

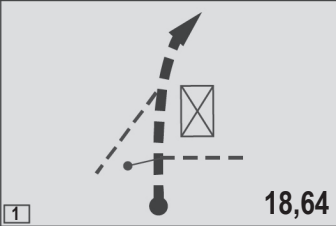
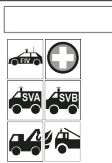


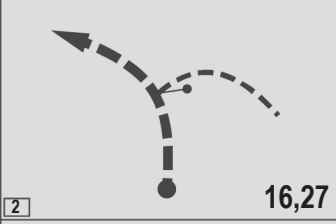

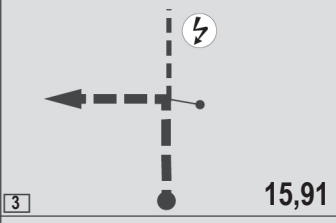


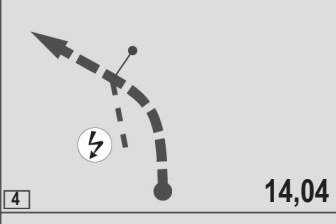

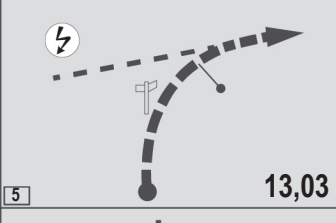







Km. TOT. Km. PART. DIRECTION / DIRECCION INFORMATIONS / INFORMACIONES REGRE.

| | | | | |
|--|--|--------------------------|--|--|
| | | <p>1</p> | <input type="text"/> <p>Service (In) (PORT AVENTURA)</p> | |
| | | <p>2</p> | <input type="text"/> <p>Service (out) (PORT AVENTURA)</p> | |
| | | <input type="checkbox"/> | <input type="text"/> | |
| | | <input type="checkbox"/> | | |

COMPACT ROAD-BOOK - 25/10/2025

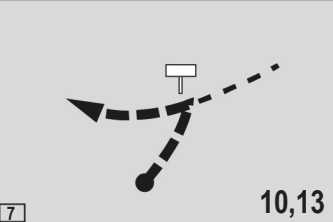

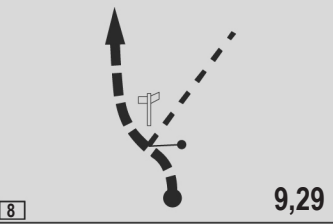
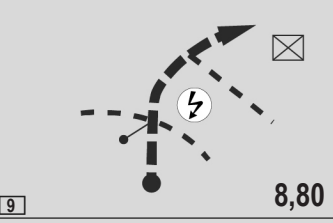

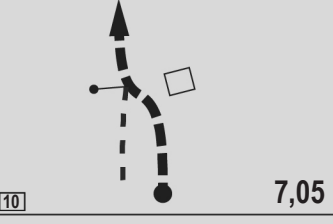



CH / TC

Para ir del CH 5B al CH 6 ir a la página 49
From TC 5B, to TC 6 go to page 94

| T.C. / C.H. 8 VILALBA DELS ARCS 2 | | T.C. / C.H. 8A REGROUP IN SALOU | | Distance Distancia 106,40 km | Time Tiempo 1h.47' | Average Promedio 59,90 km/h | |
|--|------|---|-------|---|--|---|---------------|
| Km. TOT. Km. PART. | | DIRECTION / DIRECCION | | INFORMATIONS / INFORMACIONES | | REGRE. | |
| 0,00 | 0,00 |  | 18,64 |  |  |  | 106,40 |
| | | 1 | | 41.21812960, 0.384350029 | | | |
| 2,37 | 2,37 |  | 16,27 | | |  | 104,03 |
| | | 2 | | 41.20642349, 0.392643800 | | | |
| 2,73 | 0,36 |  | 15,91 |  | |  | 103,67 |
| | | 3 | | 41.20414974, 0.390364116 | | | |
| 4,60 | 1,87 |  | 14,04 | | |  | 101,80 |
| | | 4 | | 41.19725793, 0.40611627 | | | |
| 5,61 | 1,01 |  | 13,03 | |  |  | 100,79 |
| | | 5 | | 41.19477664, 0.412992879 | | | |
| 7,76 | 2,15 |  | 10,88 |  |   |  | 98,64 |
| | | 6 | | 41.17989099 0.421430721 | | | |

| | | | | | |
|--|---|--|---|---------------------------------|--|
| T.C. / C.H. 8 VILALBA DELS ARCS 2 | → | T.C. / C.H. 8A REGROUP IN SALOU | Distance Distancia 106,40 km | Time Tiempo 1h.47' | Average Promedio 59,90 km/h |
|--|---|--|---|---------------------------------|--|

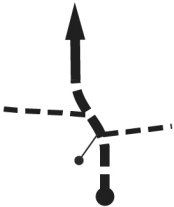
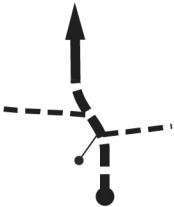



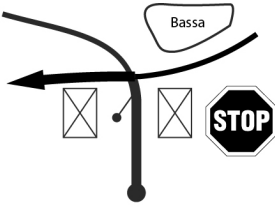
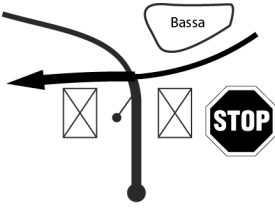
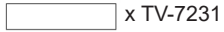
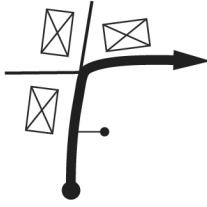
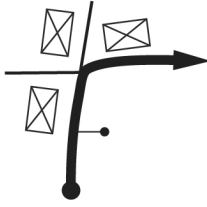
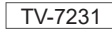


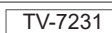


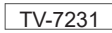

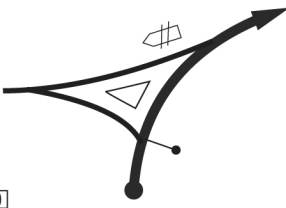
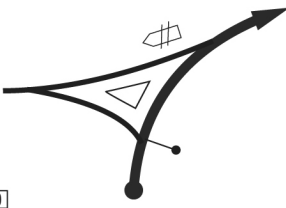
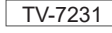

Km. TOT. Km. PART. DIRECTION / DIRECCION INFORMATIONS / INFORMACIONES REGRE.

| | | | | | | |
|-------|------|--|-------|----------------------|---|-----------------------------------|
| 8,51 | 0,75 |  7 | 10,13 | <input type="text"/> |  | 97,89 |
| 9,35 | 0,84 |  8 | 9,29 | <input type="text"/> | RT04 → | 97,05 |
| 9,84 | 0,49 |  9 | 8,80 | <input type="text"/> | RT04 RT04 →  | 41.16605445, 0.421760726 96,56 |
| 11,59 | 1,75 |  10 | 7,05 | <input type="text"/> | | 94,81 |
| 12,33 | 0,74 |  11 | 6,31 | <input type="text"/> |  | 41.14768218, 0.429934527 94,07 |
| 12,57 | 0,24 |  12 | 6,07 | <input type="text"/> | | 93,83 |

| | | | | | |
|--|---|--|---|---------------------------------|--|
| T.C. / C.H. 8 VILALBA DELS ARCS 2 | → | T.C. / C.H. 8A REGROUP IN SALOU | Distance Distancia 106,40 km | Time Tiempo 1h.47' | Average Promedio 59,90 km/h |
|--|---|--|---|---------------------------------|--|

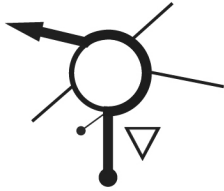
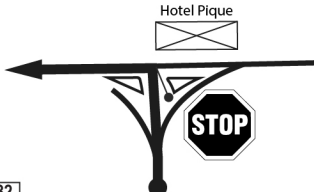
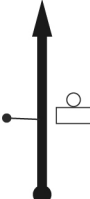



Km. TOT. Km. PART. DIRECTION / DIRECCION INFORMATIONS / INFORMACIONES REGRE.

| | | | | | |
|-------|------|-----------|------|---|-------|
| 16,60 | 0,17 | <p>19</p> | 2,04 | <input type="text"/> R-13 | 89,80 |
| 17,80 | 1,20 | <p>20</p> | 0,84 | <input type="text"/> | 88,60 |
| 17,95 | 0,15 | <p>21</p> | 0,69 | <input type="text"/> | 88,45 |
| 18,19 | 0,24 | <p>22</p> | 0,45 | <input type="text"/> R-14 41.12204012, 0.411418137 (VILALBA DELS ARCS) | 88,21 |
| 18,42 | 0,23 | <p>23</p> | 0,22 | <input type="text"/> (VILALBA DELS ARCS) | 87,98 |
| 18,64 | 0,22 | <p>24</p> | 0,00 | <input type="text"/> 41.12358739, 0.408496198 (VILALBA DELS ARCS) | 87,76 |

| T.C. / C.H. 8 VILALBA DELS ARCS 2 | | T.C. / C.H. 8A REGROUP IN SALOUB | | Distance Distancia 106,40 km | Time Tiempo 1h.47' | Average Promedio 59,90 km/h | |
|--|------|---|---|---|---|---|-------|
| Km. TOT. Km. PART. | | DIRECTION / DIRECCION | | INFORMATIONS / INFORMACIONES | | REGRE. | |
| 18,86 | 0,22 |  |  |  |  |  | 87,54 |
| 18,94 | 0,08 |  |  |  | | | 87,46 |
| 19,14 | 0,20 |  |  |  | | | 87,26 |
| 19,28 | 0,14 |  |  |  | | | 87,12 |
| 19,53 | 0,25 |  |  |  |  | | 86,87 |
| 21,11 | 1,58 |  |  |  |  | | 85,29 |

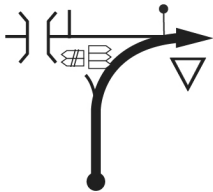
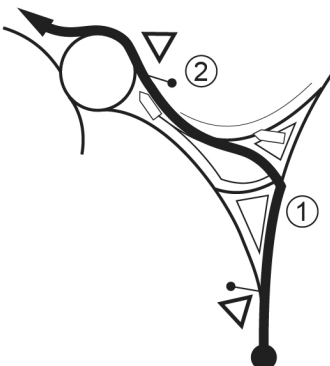
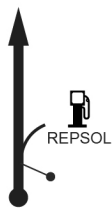

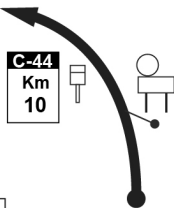
| | | | | | |
|--|---|--|---|---------------------------------|--|
| T.C. / C.H. 8 VILALBA DELS ARCS 2 | → | T.C. / C.H. 8A REGROUP IN SALOU | Distance Distancia 106,40 km | Time Tiempo 1h.47' | Average Promedio 59,90 km/h |
|--|---|--|---|---------------------------------|--|

Km. TOT. Km. PART. DIRECTION / DIRECCION INFORMATIONS / INFORMACIONES REGRE.

| | | | | |
|-------|-------|---|---|-------|
| 27,88 | 6,77 |  | TV-7231 TV-7231 ← ALCAÑIZ ← TARRAGONA (GANDESA) | 78,52 |
| 28,11 | 0,23 |  | TV-7231 x N-420 (GANDESA) | 78,29 |
| 31,06 | 2,95 |  | N-420 50 CORBERA D'EBRE | 75,34 |
| 48,61 | 17,55 |  | N-420 N-420 MÓRA LA NOVA 3 TARRAGONA 65 | 57,79 |
| 50,31 | 1,70 |  | N-420 N-420 MÓRA LA NOVA C-12 TORTOSA FLIX C-44 L'HOSPITALET I. E-15 AP-7 | 56,09 |
| 50,60 | 0,29 |  | N-420 !! MÓRA LA NOVA C-12 FLIX TORTOSA C-44 L'HOSPITALET I. E-15 AP-7 | 55,80 |





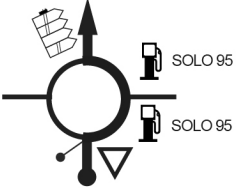

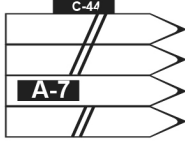


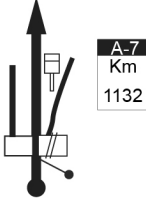





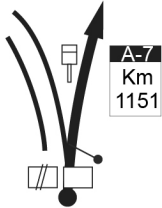

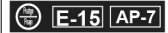
| | | | | | |
|--|---|--|---|---------------------------------|--|
| T.C. / C.H. 8 VILALBA DELS ARCS 2 | → | T.C. / C.H. 8A REGROUP IN SALOU | Distance Distancia 106,40 km | Time Tiempo 1h.47' | Average Promedio 59,90 km/h |
|--|---|--|---|---------------------------------|--|

Km. TOT. Km. PART. DIRECTION / DIRECCION INFORMATIONS / INFORMACIONES REGRE.

| | | | | |
|-------|------|---|--|-------|
| 50,87 | 0,27 |  | <p>N-420 x C-12</p> <p>C-44 L'HOSPITALET I.</p> | 55,53 |
| 53,70 | 2,83 |  | <p>C-12 x C-44</p> <p>C-44 AP-7 TIVISSA VANDELLOS L'HOSPITALET I.</p> <p>C-44 AP-7 TIVISSA VANDELLOS L'HOSPITALET I.</p> | 52,70 |
| 60,04 | 6,34 |  | <p>C-44</p> <p>AUTOSERVICIO</p> | 46,36 |
| 66,23 | 6,19 |  | <p>C-44</p> <p>C-44 VANDELLOS L'HOSPITALET I.</p> <p>T-311 PRATDIP</p> | 40,17 |
| 70,48 | 4,25 |  | <p>C-44</p> <p>50 VANDELLOS</p> | 35,92 |

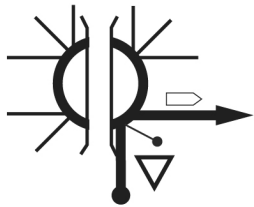

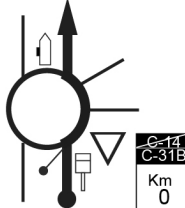







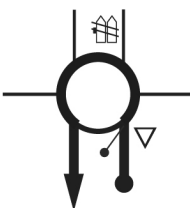

| | | | | | |
|--|---|--|---|---------------------------------|--|
| T.C. / C.H. 8 VILALBA DELS ARCS 2 | ➔ | T.C. / C.H. 8A REGROUP IN SALOU | Distance Distancia 106,40 km | Time Tiempo 1h.47' | Average Promedio 59,90 km/h |
|--|---|--|---|---------------------------------|--|

Km. TOT. Km. PART. DIRECTION / DIRECCION INFORMATIONS / INFORMACIONES REGRE.

| | | | | |
|--------|-------|--|--|-------|
| 77,15 | 6,67 |  42 | C-44  L'HOSPITALET DE L'INFANT MIAMI PLATJA   | 29,25 |
| 78,91 | 1,76 |  43 | C-44   | 27,49 |
| 79,40 | 0,49 |  44 | C-44 x A-7  Cambrils Tarragona | 27,00 |
| 81,74 | 2,34 |  45 | A-7  1131 | 24,66 |
| 100,25 | 18,51 |  46 | A-7  1000m  1151 Vila-seca oest Reus Salou aeropuerto  | 6,15 |
| 101,27 | 1,02 |  47 | A-7  1151 VILA-SECA oest Reus Salou aeropuerto  | 5,13 |

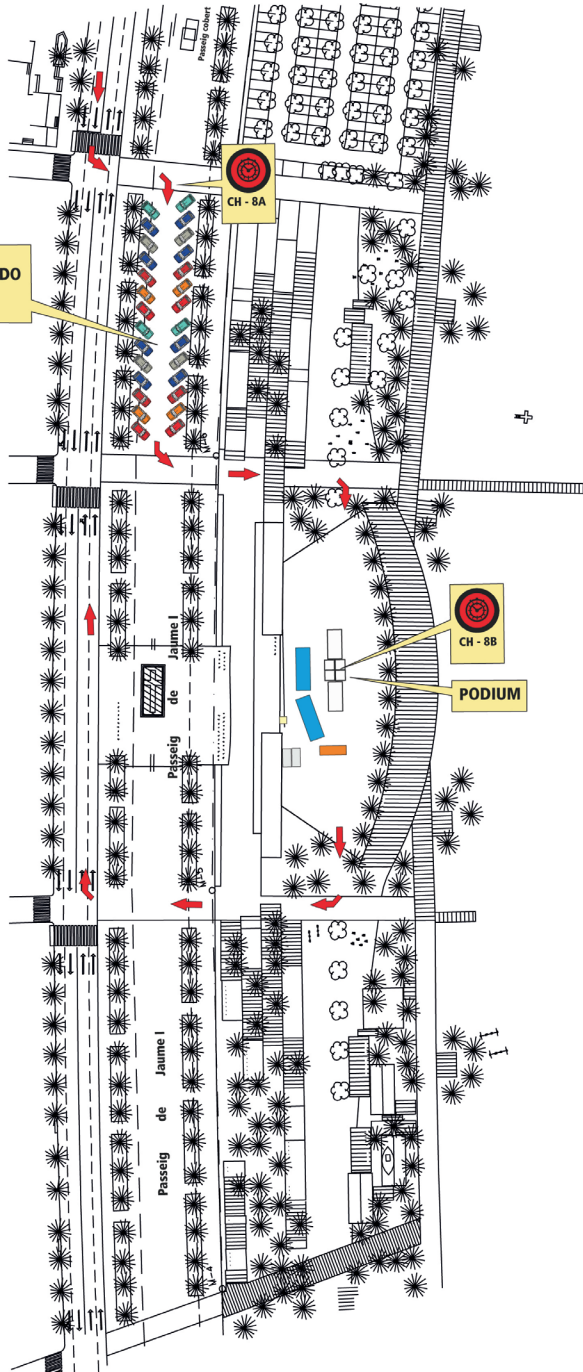
| | | | | | |
|--|---|--|---|---------------------------------|--|
| T.C. / C.H. 8 VILALBA DELS ARCS 2 | → | T.C. / C.H. 8A REGROUP IN SALOU | Distance Distancia 106,40 km | Time Tiempo 1h.47' | Average Promedio 59,90 km/h |
|--|---|--|---|---------------------------------|--|

Km. TOT. Km. PART. DIRECTION / DIRECCION INFORMATIONS / INFORMACIONES REGRE.

| | | | | |
|--------|------|---|--|------|
| 101,75 | 0,48 |  | A-7 x C-14  | 4,65 |
| 103,17 | 1,42 |  | C-14 x C-31B !  | 3,23 |
| 103,53 | 0,36 |  | C-37b  | 2,87 |
| 104,07 | 0,54 |  | C-37b !!  | 2,33 |
| 104,55 | 0,48 |  | C-37b !  | 1,85 |
| 104,67 | 0,12 |  | C-37b !!  | 1,73 |

REGROUP (CH. 8A Final Rally Tierra - CH8B Inicio Rally Asfalto)

PARC FERMÉ
PARQUE CERRADO
TIERRA
(25/10/25)



SABADO 25 / DOMINGO 26

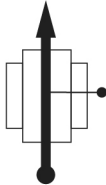

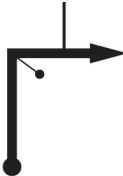
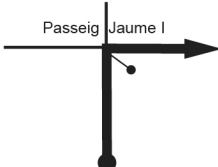


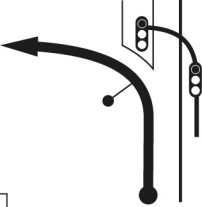


ASFALTO

Secciones 4-5-6-7

NOTAS

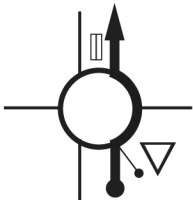
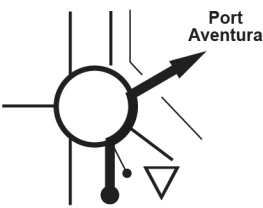
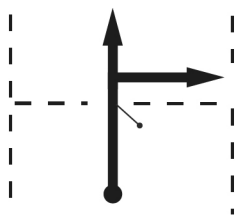

| | | | | | |
|---|---|---|---|---------------------------------|--|
| T.C. / C.H. 8B <i>REGROUP OUT</i> | → | T.C. / C.H. 8C <i>SERVICE IN PORTAVENTURA</i> | Distance Distancia 2,06 km | Time Tiempo 0h.10' | Average Promedio 12,36 km/h |
|---|---|---|---|---------------------------------|--|

Km. TOT. Km. PART. DIRECTION / DIRECCION INFORMATIONS / INFORMACIONES REGRE.

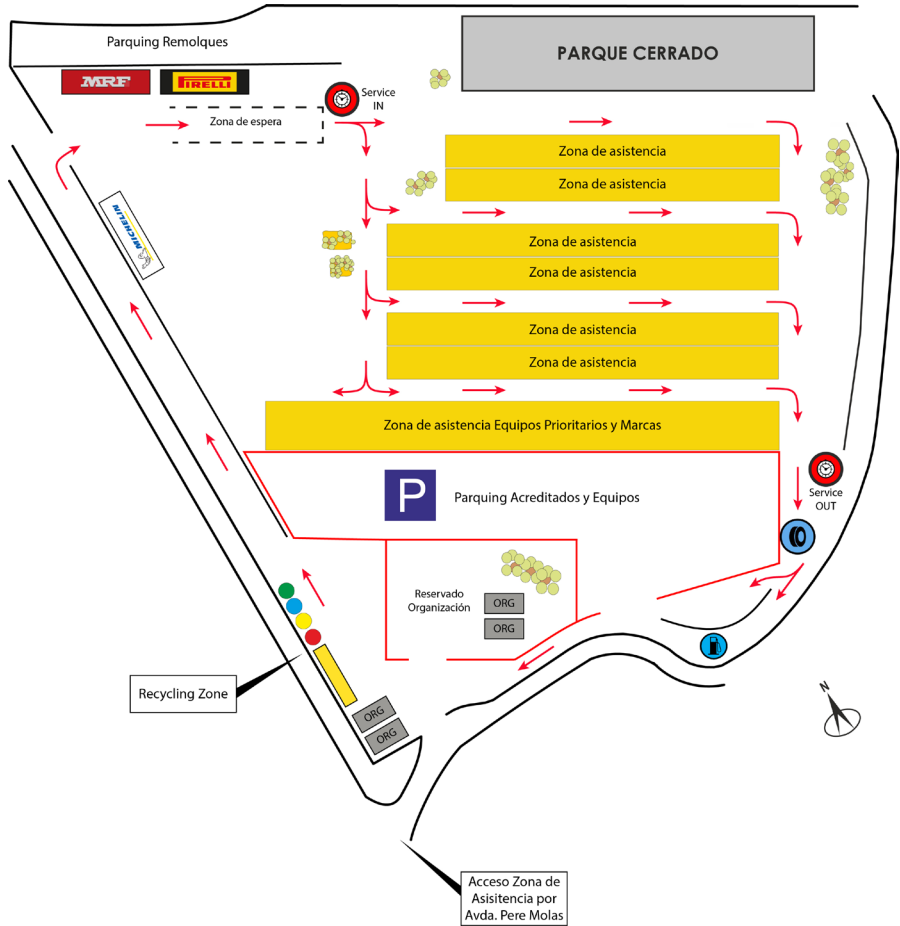
| | | | | | |
|------|------|---|---|-------------------|------|
| 0,00 | 0,00 |  |  | PODIUM (SALOU) | 2,06 |
| 0,05 | 0,05 |  | | (SALOU) | 2,01 |
| 0,12 | 0,07 |  | | (SALOU) | 1,94 |
| 0,51 | 0,39 |  |  | (SALOU) | 1,55 |
| 0,61 | 0,10 |  | | (SALOU) | 1,45 |
| 1,01 | 0,40 |  |  | | 1,05 |

| | | | | | |
|---|---|---|---|---------------------------------|--|
| T.C. / C.H. 8B <i>REGROUP OUT</i> | → | T.C. / C.H. 8C <i>SERVICE IN PORTAVENTURA</i> | Distance Distancia 2,06 km | Time Tiempo 0h.10' | Average Promedio 12,36 km/h |
|---|---|---|---|---------------------------------|--|

| | | | |
|--------------------|-----------------------|------------------------------|--------|
| Km. TOT. Km. PART. | DIRECTION / DIRECCION | INFORMATIONS / INFORMACIONES | REGRE. |
|--------------------|-----------------------|------------------------------|--------|

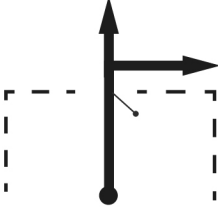



| | | | | | | | | |
|---------------------------|------|---|--|--------------|---|---------------------------|---|------|
| 1,36 | 0,37 |  | <input type="text"/> <table border="1" data-bbox="602 263 901 319"> <tr><td>VILA-SECA</td><td>→</td></tr> <tr><td>Policia Mossos d'Esquadra</td><td>→</td></tr> </table> (SALOU) | VILA-SECA | → | Policia Mossos d'Esquadra | → | 0,68 |
| VILA-SECA | → | | | | | | | |
| Policia Mossos d'Esquadra | → | | | | | | | |
| 1,73 | 0,35 |  | <input type="text"/> ! | (SALOU) 0,33 | | | | |
| 2,06 | 0,33 |  | <input type="text"/>  (PORTAVENTURA) | 0,00 | | | | |
| | | <input type="checkbox"/> | <input type="text"/> | | | | | |
| | | <input type="checkbox"/> | <input type="text"/> | | | | | |
| | | <input type="checkbox"/> | <input type="text"/> | | | | | |

NOTAS



| | | | | | |
|---|---|---|-----------------------|---------------------------------|---------------------|
| T.C. / C.H. 8C <i>SERVICE (IN)</i> PORTAVENTURA | → | T.C. / C.H. 8D <i>SERVICE (OUT)</i> PARC FERME (IN) | Distance Distancia | Time Tiempo 2h.15' | Average Promedio |
|---|---|---|-----------------------|---------------------------------|---------------------|






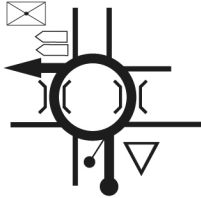
Km. TOT. Km. PART. DIRECTION / DIRECCION INFORMATIONS / INFORMACIONES REGRE.

| | | | | |
|--|--|---|---|--|
| | |  <input type="checkbox"/> | <input type="text"/>  Service (In) (PORT AVENTURA) | |
| | |  <input type="checkbox"/> | <input type="text"/>  Service (out) (PORT AVENTURA) | |
| | | <input type="checkbox"/> | <input type="text"/> | |
| | | <input type="checkbox"/> | | |
| | | <input type="checkbox"/> | | |
| | | <input type="checkbox"/> | | |

| T.C. / C.H. 8D <i>SERVICE (OUT)</i> PORTAVENTURA | | T.C. / C.H. 9 <i>RIUDECANYES</i> | | Distance Distancia 26,39 km | Time Tiempo 0h. 39' | Average Promedio 40,60 km/h |
|--|-----------|--|--|--|----------------------------------|--|
| Km. TOT. | Km. PART. | DIRECTION / DIRECCION | | INFORMATIONS / INFORMACIONES | | REGRE. |
| 0,00 | 0,00 | | | Service (Out) (PORT AVENTURA) | | 26,39 |
| 0,05 | 0,05 | | | (PORT AVENTURA) | | 26,34 |
| 0,23 | 0,18 | | | (SALOU) | | 26,16 |
| 0,57 | 0,34 | | | * 10 Hotels (SALOU) | | 25,82 |
| 1,04 | 0,47 | | | * Sol Costa Daurada (SALOU) | | 25,35 |
| 1,67 | 0,63 | | | x C-31B (SALOU) | | 24,72 |

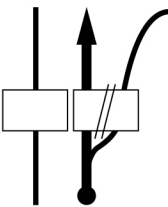
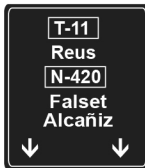
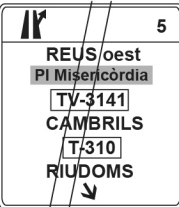
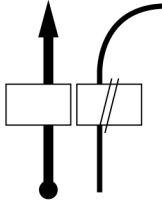



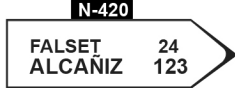
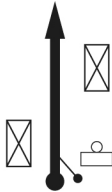

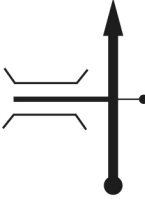
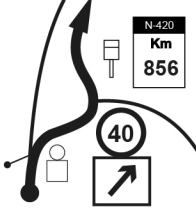


| | | | | | |
|--|---|--|--|----------------------------------|--|
| T.C. / C.H. 8D SERVICE (OUT) PORTAVENTURA | → | T.C. / C.H. 9 RIUDECANYES | Distance Distancia 26,39 km | Time Tiempo 0h. 39' | Average Promedio 40,60 km/h |
|--|---|--|--|----------------------------------|--|

Km. TOT. Km. PART. DIRECTION / DIRECCION INFORMATIONS / INFORMACIONES REGRE.

| | | | | | |
|------|------|---|----|---|-------|
| 2,15 | 0,48 |  | 7 | C-31B C-31 B AP-7 ↓ Vila-Seca ↓ Reus ↓ | 24,24 |
| 2,70 | 0,55 |  | 8 | C-31B C-31B AP-7 A-7 VILA-SECA REUS | 23,69 |
| 3,06 | 0,36 |  | 9 | C-31B x C-14 C-14 AP-7 A-7 VILA-SECA REUS | 23,33 |
| 3,69 | 0,63 |  | 10 | C-14 València Castelló Barcelona | 22,70 |
| 4,53 | 0,84 |  | 11 | C-14 C-14 Reus Aeropuerto | 21,86 |
| 7,72 | 3,19 |  | 12 | C-14 T-11 Reus N-420 Falset Alcañiz | 18,67 |

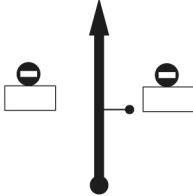
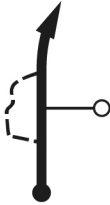

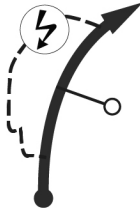







| | | | | | |
|--|---|--|--|----------------------------------|--|
| T.C. / C.H. 8D SERVICE (OUT) PORTAVENTURA | → | T.C. / C.H. 9 RIUDECANYES | Distance Distancia 26,39 km | Time Tiempo 0h. 39' | Average Promedio 40,60 km/h |
|--|---|--|--|----------------------------------|--|

Km. TOT. Km. PART. DIRECTION / DIRECCION INFORMATIONS / INFORMACIONES REGRE.

| | | | | |
|-------|------|---|---|-------|
| 9,93 | 2,21 |  | <p>C-14 x T-11</p>   | 16,46 |
| 14,33 | 4,40 |  | <p>T-11</p>   | 12,06 |
| 19,25 | 4,92 |  | <p>T-11 x N-420</p>  | 7,14 |
| 21,75 | 2,50 |  | <p>N-420</p>  | 4,64 |
| 22,16 | 0,41 |  | <p>N-420</p> <p>(RIUDECOLS)</p> | 4,23 |
| 25,62 | 3,46 |  | <p>N-420 x N-420a</p>   | 0,77 |

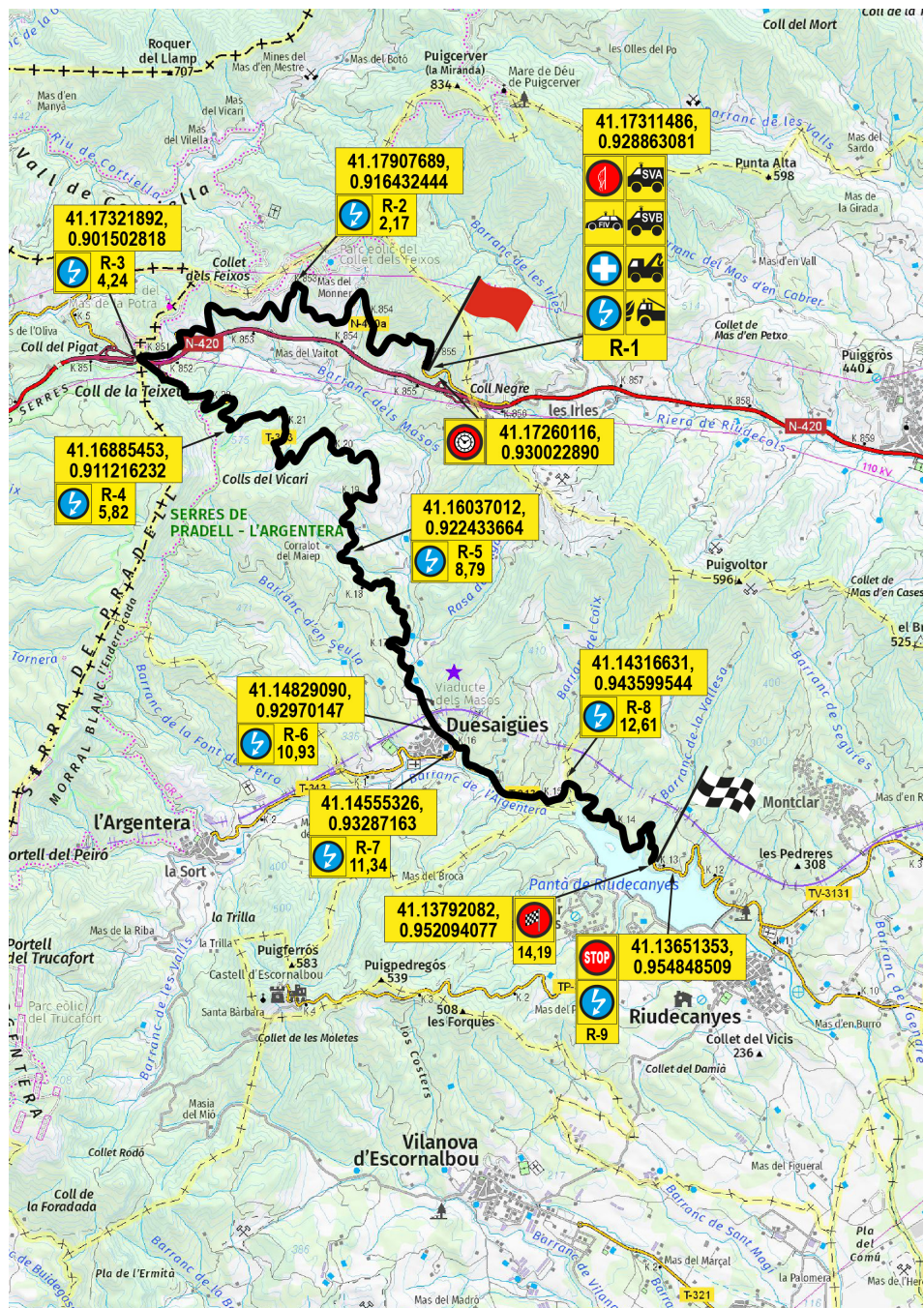
| | | | | | |
|--|---|--|--|----------------------------------|--|
| T.C. / C.H. 8D SERVICE (OUT) PORTAVENTURA | → | T.C. / C.H. 9 RIUDECANYES | Distance Distancia 26,39 km | Time Tiempo 0h. 39' | Average Promedio 40,60 km/h |
|--|---|--|--|----------------------------------|--|

Km. TOT. Km. PART. DIRECTION / DIRECCION INFORMATIONS / INFORMACIONES REGRE.

| | | | | |
|-------|------|---|--|------|
| 25,82 | 0,20 |  19 | N-420a EXCEPTE ACCÉS FINQUES | 0,57 |
| 26,39 | 0,57 |  20 | N-420a  41.17260116, 0.930022890 | 0,00 |
| | 0,15 |  21 | N-420a  41.17311486, 0.928863081 | |
| | |  |  | |
| | |  |  | |
| | |  |  | |

NOTAS

RIUDECANYES



T.C. / C.H. **9**
RIUDECANYES



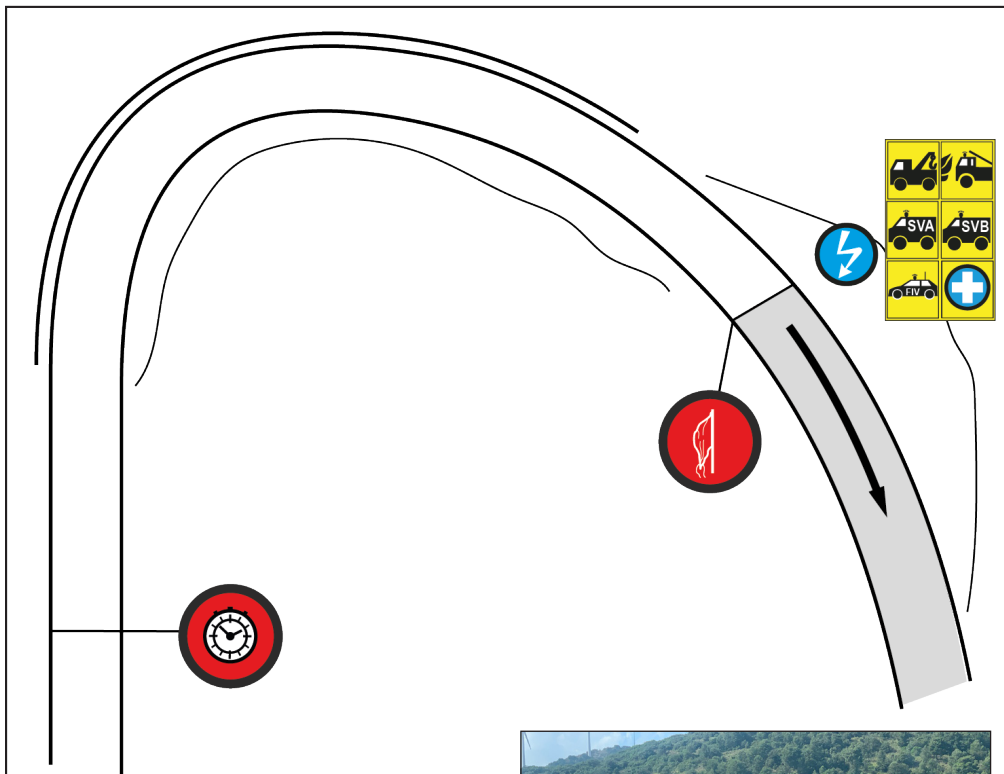
T.C. / C.H. **9A**
SERVICE IN
PORTAVENTURA

Distance
Distancia
39,49 km

Time
Tiempo
0h. 48'

Average
Promedio
49,36 km/h

Km. TOT. **14,19**



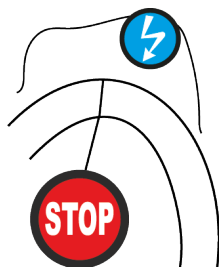
41.17260116, 0.930022890



41.17311486, 0.928863081

| | | | | |
|--|---|--|----------------------------------|--|
| T.C. / C.H. 9 <i>RIUDECANYES</i> | → T.C. / C.H. 9A <i>SERVICE IN PORTAVENTURA</i> | Distance Distancia 39,49 km | Time Tiempo 0h. 48' | Average Promedio 49,36 km/h |
|--|---|--|----------------------------------|--|

Km. TOT. 14,19



41.13651353, 0.954848509

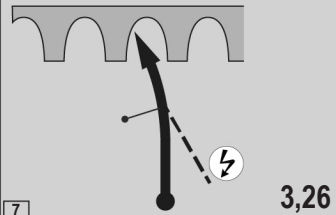

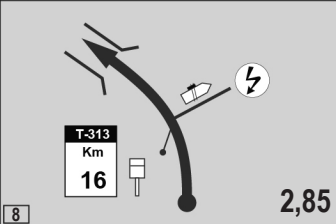

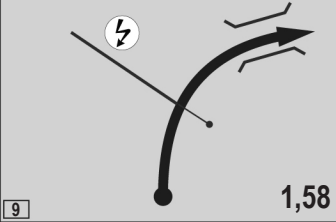

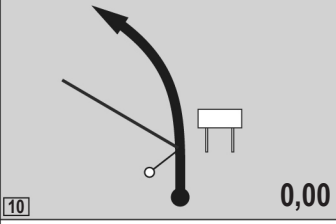

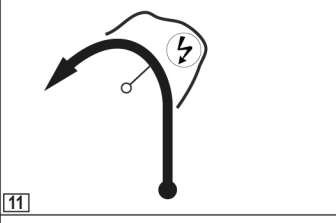





41.13792082, 0.952094077

Casa Vella del Pantà



| T.C. / C.H. 9 RIUDECANYES | | T.C. / C.H. 9A SERVICE IN PORTAVENTURA | | Distance Distancia 39,49 km | Time Tiempo 0h. 48' | Average Promedio 49,36 km/h | |
|------------------------------|-----------|--|--|-----------------------------------|---------------------------|-----------------------------------|-------|
| Km. TOT. | Km. PART. | DIRECTION / DIRECCION | | INFORMATIONS / INFORMACIONES | | REGRE. | |
| 0,00 | 0,00 | 1 | | 14,19 | N-420a | R-1 | 39,49 |
| | | | | | 41.17311486, 0.928863081 | | |
| 2,17 | 2,17 | 2 | | 12,02 | N-420a | R-2 | 37,32 |
| | | | | | 41.17907689, 0.916432444 | | |
| 4,24 | 2,07 | 3 | | 9,95 | TP-313 | R-3 | 35,25 |
| | | | | | 41.17321892, 0.901502818 | | |
| 4,52 | 0,28 | 4 | | 9,67 | T-313 | | 34,97 |
| | | | | | | | |
| 5,82 | 1,30 | 5 | | 8,37 | T-313 | R-4 | 33,67 |
| | | | | | 41.16885453, 0.911216232 | | |
| 8,79 | 2,97 | 6 | | 5,40 | T-313 | R-5 | 30,70 |
| | | | | | 41.16037012, 0.922433664 | | |

| T.C. / C.H. 9 <i>RIUDECANYES</i> | | T.C. / C.H. 9A <i>SERVICE IN PORTAVENTURA</i> | | Distance Distancia 39,49 km | Time Tiempo 0h. 48' | Average Promedio 49,36 km/h |
|--|------|---|------|--|---|---|
| Km. TOT. Km. PART. | | DIRECTION / DIRECCION | | INFORMATIONS / INFORMACIONES | | REGRE. |
| 10,93 | 2,14 |  | 3,26 | T-313 |  | |
| | | | | 41.14829090, 0.92970147 | | 28,56 |
| 11,34 | 0,41 |  | 2,85 | T-313 |  | |
| | | | | 41.14555326, 0.93287163 | | 28,15 |
| 12,61 | 1,27 |  | 1,58 | T-313 |  | |
| | | | | 41.14316631, 0.943599544 | | 26,88 |
| 14,19 | 1,58 |  | 0,00 | T-313 |  | |
| | | | | 41.13792082, 0.952094077 | | 25,30 |
| 14,52 | 0,33 |  | | T-313 |  |  |
| | | | | 41.13651353, 0.954848509 | | 24,97 |
| 16,10 | 1,58 |  | | T-313 | | |
| | | | | | | 23,39 |

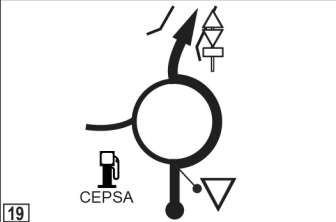

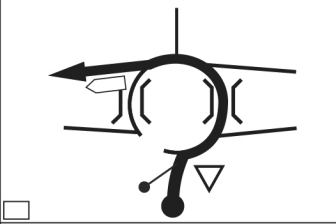

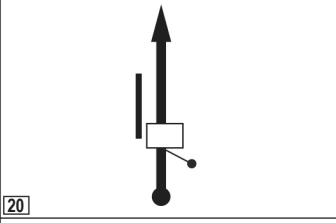

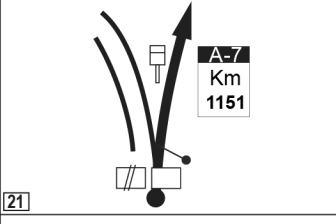

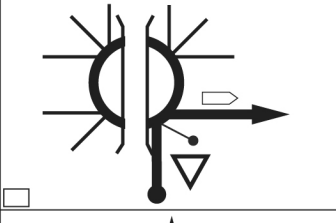

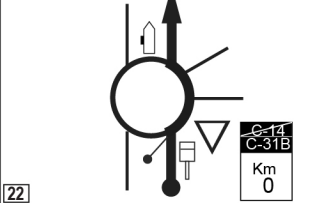

| | | | | | |
|--|---|---|--|----------------------------------|--|
| T.C. / C.H. 9 RIUDECANYES | → | T.C. / C.H. 9A SERVICE IN PORTAVENTURA | Distance Distancia 39,49 km | Time Tiempo 0h. 48' | Average Promedio 49,36 km/h |
|--|---|---|--|----------------------------------|--|

Km. TOT. Km. PART. DIRECTION / DIRECCION INFORMATIONS / INFORMACIONES REGRE.

| | | | | | |
|-------|------|----|--|---|-------|
| 16,39 | 0,29 | 13 | | T-313 | 23,10 |
| 19,52 | 3,13 | 14 | | T-313 T-312 MONTBRIÓ 0,5 DEL CAMP CAMBRILS 8 | 19,97 |
| 20,18 | 0,66 | 15 | | T-313 T-310 ← Altres direccions Centre → | 19,31 |
| 20,34 | 0,16 | 16 | | T-310 T-312 ! Vinyols A. → A-7 AP-7 E-15 → Cambrils → | 19,15 |
| 20,80 | 0,46 | 17 | | T-312 AP-7 A-7 VINYOLS CAMBRILS | 18,69 |
| 22,93 | 2,13 | 18 | | T-312 x T-733 AP-7 A-7 CAMBRILS | 16,56 |




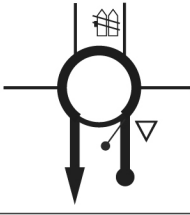

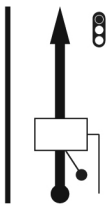
| | | | | | |
|--|---|---|--|----------------------------------|--|
| T.C. / C.H. 9 <i>RIUDECANYES</i> | ➔ | T.C. / C.H. 9A <i>SERVICE IN PORTAVENTURA</i> | Distance Distancia 39,49 km | Time Tiempo 0h. 48' | Average Promedio 49,36 km/h |
| | | | | | |

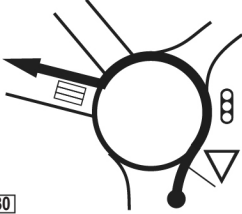
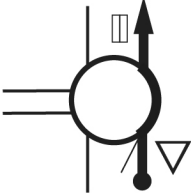
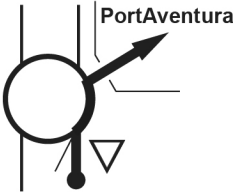
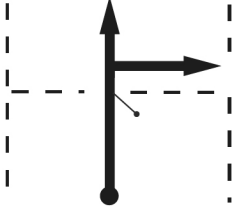

Km. TOT. Km. PART. DIRECTION / DIRECCION INFORMATIONS / INFORMACIONES REGRE.

| | | | | | |
|-------|------|---|-------------|---|-------|
| 25,22 | 2,29 |  | T-312 |  | 14,27 |
| 25,41 | 0,19 |  | T-312 x A-7 |  | 14,08 |
| 32,27 | 6,86 |  | A-7 |  | 7,22 |
| 33,27 | 1,00 |  | A-7 |  | 6,22 |
| 33,75 | 0,48 |  | A-7 x C-14 |  | 5,74 |
| 35,16 | 1,41 |  | C-14 |  | 4,33 |

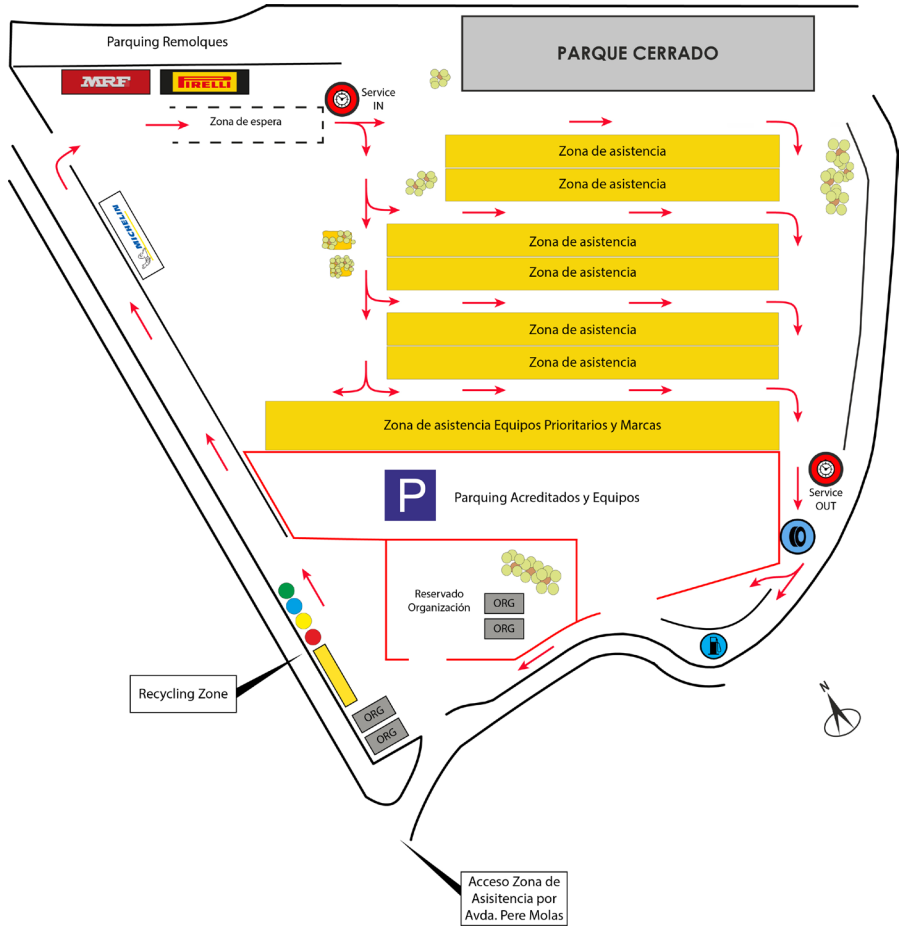
| | | | | | |
|--|---|---|--|----------------------------------|--|
| T.C. / C.H. 9 RIUDECANYES | → | T.C. / C.H. 9A SERVICE IN PORTAVENTURA | Distance Distancia 39,49 km | Time Tiempo 0h. 48' | Average Promedio 49,36 km/h |
|--|---|---|--|----------------------------------|--|

Km. TOT. Km. PART. DIRECTION / DIRECCION INFORMATIONS / INFORMACIONES REGRE.

| | | | | |
|-------|------|---|---|------|
| 35,53 | 0,37 |  23 | C-14 C-31B ● SALOU | 3,96 |
| 36,07 | 0,54 |  24 | C-14 !! Plaça Europa ↘ La Pineda ↘ | 3,42 |
| 36,55 | 0,48 |  25 | C-14 ! Car Wash | 2,94 |
| 36,67 | 0,12 |  26 | C-14 !! C-31B AP-7 A-7 VILA SECA REUS | 2,82 |
| 37,31 | 0,64 |  27 | C-14 Plaça Europa ↘ La Pineda ↘ | 2,18 |
| 38,26 | 0,95 |  28 | C-31E // ARRAGONA Cap Salou Port Aventura VILA SECA Centre Urbà Platges (SALOU) | 1,23 |

| T.C. / C.H. 9 <i>RIUDECANYES</i> | T.C. / C.H. 9A <i>SERVICE IN PORTAVENTURA</i> | Distance Distancia 39,49 km | Time Tiempo 0h. 48' | Average Promedio 49,36 km/h |
|---|---|--|--|--|
| Km. TOT. Km. PART. DIRECTION / DIRECCION | | INFORMATIONS / INFORMACIONES | | REGRE. |
| 38,37 | 0,11 <small>[30]</small> |  | <div style="border: 1px solid black; padding: 2px; margin-bottom: 5px;">!!</div> <div style="border: 1px solid black; padding: 2px; margin-bottom: 5px;">VILA-SECA →</div> <div style="border: 1px solid black; padding: 2px; margin-bottom: 5px;">PORTAVENTURA →</div> <p style="text-align: center;">(SALOU)</p> | 1,12 |
| 38,80 | 0,43 <small>[31]</small> |  | <div style="border: 1px solid black; padding: 2px; margin-bottom: 5px;">VILA-SECA</div> <div style="border: 1px solid black; padding: 2px; margin-bottom: 5px;">Policia Mossos d'Esquadra</div> <p style="text-align: center;">(SALOU)</p> | 0,69 |
| 39,16 | 0,36 <small>[32]</small> |  | <div style="border: 1px solid black; padding: 2px; margin-bottom: 5px;">!</div> <p style="text-align: center;">(SALOU)</p> | 0,33 |
| 39,49 | 0,33 <small>[33]</small> |  | <div style="border: 1px solid black; padding: 2px; margin-bottom: 5px;"></div> <div style="border: 1px solid black; padding: 5px; text-align: center; margin-bottom: 5px;">  </div> <p style="text-align: center;">(PORT AVENTURA)</p> | 0,00 |
| | <small>[]</small> | | <div style="border: 1px solid black; padding: 2px; margin-bottom: 5px;"></div> | |
| | <small>[]</small> | | <div style="border: 1px solid black; padding: 2px; margin-bottom: 5px;"></div> | |

NOTAS



T.C. / C.H. **9A**
SERVICE IN
PORTAVENTURA

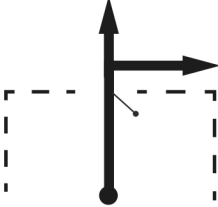



T.C. / C.H. **9B**
SERVICE OUT / PF IN
PORTAVENTURA

Distance
 Distancia

Time
 Tiempo
0h.20'

Average
 Promedio

Km. TOT. Km. PART. DIRECTION / DIRECCION INFORMATIONS / INFORMACIONES REGRE.

| | | | | |
|--|--|--|---|--|
| | |  <p>1</p> | <input type="text"/>  Service (In) (PORT AVENTURA) | |
| | |  <p>2</p> | <input type="text"/>  Service (out) (PORT AVENTURA) | |
| | | <input type="checkbox"/> | <input type="text"/> | |
| | | <input type="checkbox"/> | | |
| | | <input type="checkbox"/> | | |
| | | <input type="checkbox"/> | | |



T.C. / C.H. **9C**
PARC FERMÉ OUT
PORTAVENTURA

T.C. / C.H. **9D**
SERVICE IN
PORTAVENTURA

Distance
 Distancia

Time
 Tiempo
0h.15'

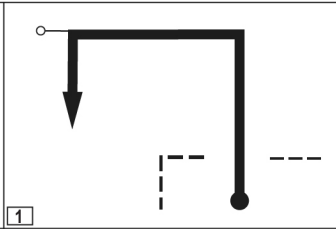
Average
 Promedio

Km. TOT. Km. PART.

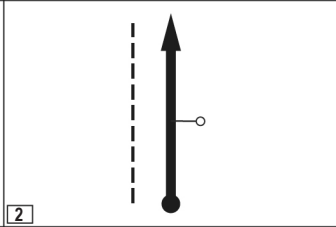
DIRECTION / DIRECCION

INFORMATIONS / INFORMACIONES

REGRE.



Parc Fermé (out) Service (In)
 (PORTAVENTURA)



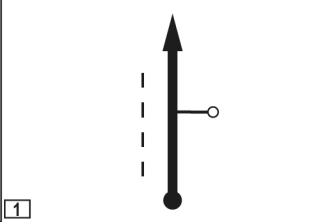



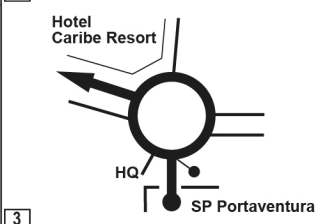
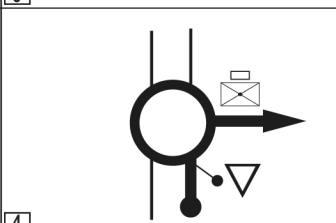
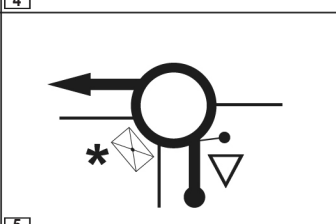
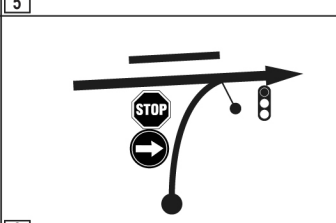
Service (out)
 (PORTAVENTURA)

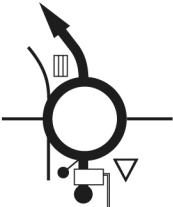
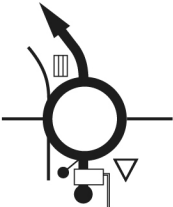


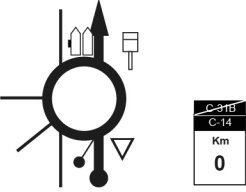
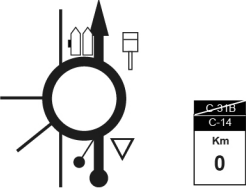








NOTAS

| | | | | | |
|--|---|--|---|---------------------------------|---|
| T.C. / C.H. 9D SERVICE (OUT) PORTAVENTURA | → | T.C. / C.H. 10 EL PONT A- QUEROL-LES POBLES | Distance Distancia 52,82 Km. | Time Tiempo 1h.00' | Average Promedio 52,82 Km/h. |
|--|---|--|---|---------------------------------|---|

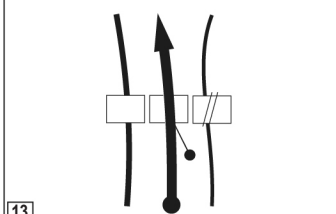
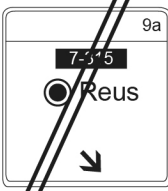
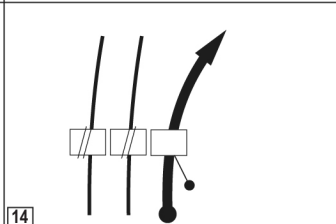
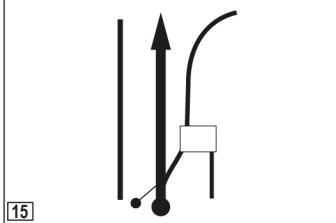
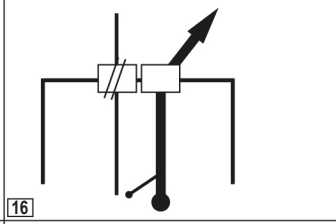
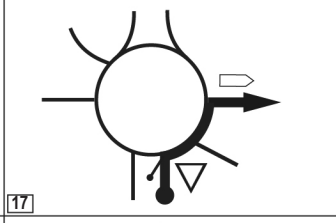
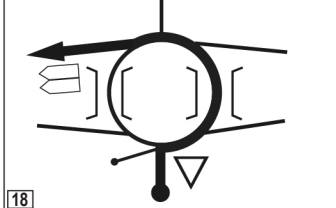
Km. TOT. Km. PART. DIRECTION / DIRECCION INFORMATIONS / INFORMACIONES REGRE.

| | | | | |
|------|------|---|---|-------|
| 0,00 | 0,00 |  |  Service (Out) (PORT AVENTURA) | 52,82 |
| 0,05 | 0,05 |  |  (PORT AVENTURA) | 52,77 |
| 0,23 | 0,18 |  | (SALOU) | 52,59 |
| 0,57 | 0,34 |  | ! * 10 Hotels (SALOU) | 52,25 |
| 1,04 | 0,47 |  | * Sol Costa Daurada (SALOU) | 51,78 |
| 1,67 | 0,63 |  | (SALOU) | 51,15 |

| T.C. / C.H. 9D SERVICE (OUT) PORTAVENTURA | | T.C. / C.H. 10 EL PONT A- QUEROL-LES POBLES | | Distance Distancia 52,82 Km. | Time Tiempo 1h.00' | Average Promedio --/-- Km/h. |
|--|------|---|---|---|--|---|
| Km. TOT. Km. PART. | | DIRECTION / DIRECCION | | INFORMATIONS / INFORMACIONES | | REGRE. |
| 2,15 | 0,48 |  |  | C-31B | <div style="border: 1px solid black; padding: 2px; margin-bottom: 2px;">C-31 B AP-7 ↓</div> <div style="border: 1px solid black; padding: 2px; margin-bottom: 2px;">Vila-Seca ↓</div> <div style="border: 1px solid black; padding: 2px;">Reus ↓</div> | 50,67 |
| 2,70 | 0,55 |  |  | C-31B | <div style="border: 1px solid black; padding: 2px; margin-bottom: 2px;">C-31B</div> <div style="border: 1px solid black; padding: 2px; margin-bottom: 2px;">AP-7 A-7 →</div> <div style="border: 1px solid black; padding: 2px;">VILA-SECA REUS →</div> | 50,12 |
| 3,06 | 0,36 |  |  | C-31B x C-14 4 | <div style="border: 1px solid black; padding: 2px; margin-bottom: 2px;">C-14</div> <div style="border: 1px solid black; padding: 2px; margin-bottom: 2px;">AP-7 A-7 →</div> <div style="border: 1px solid black; padding: 2px;">VILA-SECA REUS →</div> | 49,76 |
| 3,69 | 0,63 |  |  | C-14 | <div style="border: 1px solid black; padding: 2px; margin-bottom: 2px;">C-14</div> <div style="border: 1px solid black; padding: 2px; margin-bottom: 2px;">València Castelló Barcelona ↓</div> | 49,13 |
| 4,53 | 0,84 |  |  | C-14 | <div style="border: 1px solid black; padding: 2px; margin-bottom: 2px;">C-14</div> <div style="border: 1px solid black; padding: 2px; margin-bottom: 2px;">Reus →</div> <div style="border: 1px solid black; padding: 2px;">Aeropuerto →</div> | 48,29 |
| 7,49 | 2,96 |  |  | C-14 x T-11 | <div style="border: 1px solid black; padding: 2px; margin-bottom: 2px;">C-14</div> <div style="border: 1px solid black; padding: 2px; margin-bottom: 2px;">T-11 ● Reus Tarragona →</div> | 45,33 |

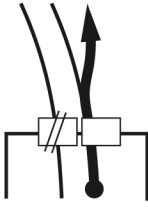
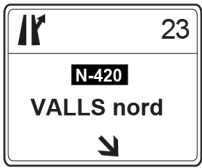
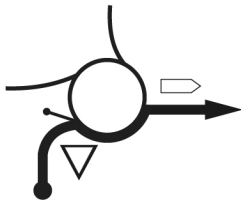
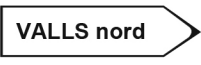

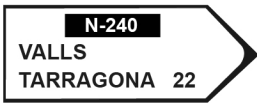
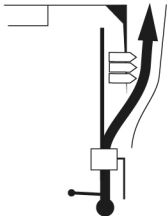

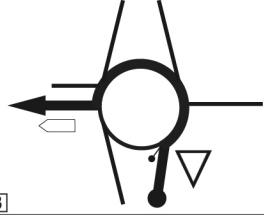



| | | | | | |
|--|---|--|---|---------------------------------|---|
| T.C. / C.H. 9D SERVICE (OUT) PORTAVENTURA | → | T.C. / C.H. 10 EL PONT A- QUEROL-LES POBLES | Distance Distancia 52,82 Km. | Time Tiempo 1h.00' | Average Promedio 52,82 Km/h. |
|--|---|--|---|---------------------------------|---|

Km. TOT. Km. PART. DIRECTION / DIRECCION INFORMATIONS / INFORMACIONES REGRE.

| | | | | | |
|-------|-------|--|---|--|-------|
| 8,92 | 1,43 |  13 | T-11 500 m 9b C-14 Reus Montblanc ✈ aeroport ↓ |  9a | 43,90 |
| 9,45 | 0,53 |  14 | T-11 x C-14 !! 9b C-14 Reus Montblanc ✈ aeroport ↘ | | 43,37 |
| 20,18 | 10,73 |  15 | C-14 15 LA SELVA C. L'ALBIOL ↘ | | 32,64 |
| 25,16 | 4,98 |  16 | C-14 x C-37 ! C-37 LA RIBA MONTSBLANC ANDORRA ↓ | C-37 ALCOBER VALLS PRADES ↓ | 27,66 |
| 25,40 | 0,24 |  17 | C-37 C-37 VALLS → | | 27,42 |
| 30,23 | 4,83 |  18 | C-44 x A-27 A-27 VALLS LLEIDA → | | 22,59 |



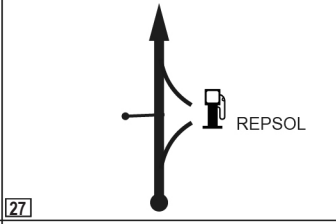
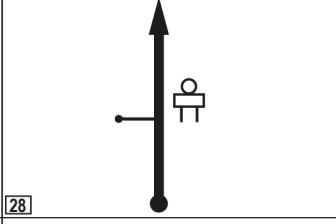


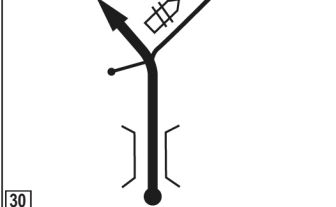


| | | | | | |
|--|---|--|---|---------------------------------|------------------------------------|
| T.C. / C.H. 9D SERVICE (OUT) PORTAVENTURA | → | T.C. / C.H. 10 EL PONT A- QUEROL-LES POBLES | Distance Distancia 52,82 Km. | Time Tiempo 1h.00' | Average Promedio --/-- Km/h. |
|--|---|--|---|---------------------------------|------------------------------------|

Km. TOT. Km. PART. DIRECTION / DIRECCION INFORMATIONS / INFORMACIONES REGRE.

| | | | | |
|-------|------|---|---|-------|
| 34,78 | 4,55 |  ^[19] | A-27 x N-420 !!  | 18,04 |
| 35,15 | 0,37 |  ^[20] | N-420  | 17,67 |
| 35,90 | 0,75 |  ^[21] | N-420  | 16,92 |
| 37,36 | 1,46 |  ^[22] | N-420 !  | 15,46 |
| 37,68 | 0,32 |  ^[23] | N-420 x C-37  | 15,14 |
| 38,70 | 1,02 |  ^[24] | C-37  | 14,12 |

| | | | | | |
|--|---|--|---|---------------------------------|---|
| T.C. / C.H. 9D SERVICE (OUT) PORTAVENTURA | → | T.C. / C.H. 10 EL PONT A- QUEROL-LES POBLES | Distance Distancia 52,82 Km. | Time Tiempo 1h.00' | Average Promedio 52,82 Km/h. |
|--|---|--|---|---------------------------------|---|

Km. TOT. Km. PART. DIRECTION / DIRECCION INFORMATIONS / INFORMACIONES REGRE.

| | | | | |
|-------|------|---|---|-------|
| 40,28 | 1,58 |  | <p>C-37</p> <p>C-37</p> <p>AP-2</p> <p>EL PLA DE STA M. IGUALADA</p> | 12,54 |
| 45,09 | 4,81 |  | <p>C-37</p> <p>C-37</p> <p>IGUALADA</p> <p>E-90 AP-2</p> <p>EL PONT D'A. Santes Creus</p> | 7,73 |
| 45,65 | 0,56 |  | <p>C-37</p> | 7,17 |
| 51,83 | 6,18 |  | <p>C-37</p> <p>50</p> <p>EL PONT D'ARMENTERA</p> | 0,99 |
| 52,82 | 0,99 |  | <p>C-37</p> <p></p> <p>EL PONT D'ARMENTERA</p> <p>41.38519235, 1.36742058</p> | 0,00 |
| | 0,19 |  | <p>C-37</p> <p></p> <p></p> <p>41.38608220, 1.36835257</p> | |

T.C. / C.H. **10**
EL PONT A-
QUEROL-LES POBLES

T.C. / C.H. **11**
EL MONTMELL 1

Distance
Distancia
40,68 km

Time
Tiempo
0h. 49'

Average
Promedio
49,81 km/h

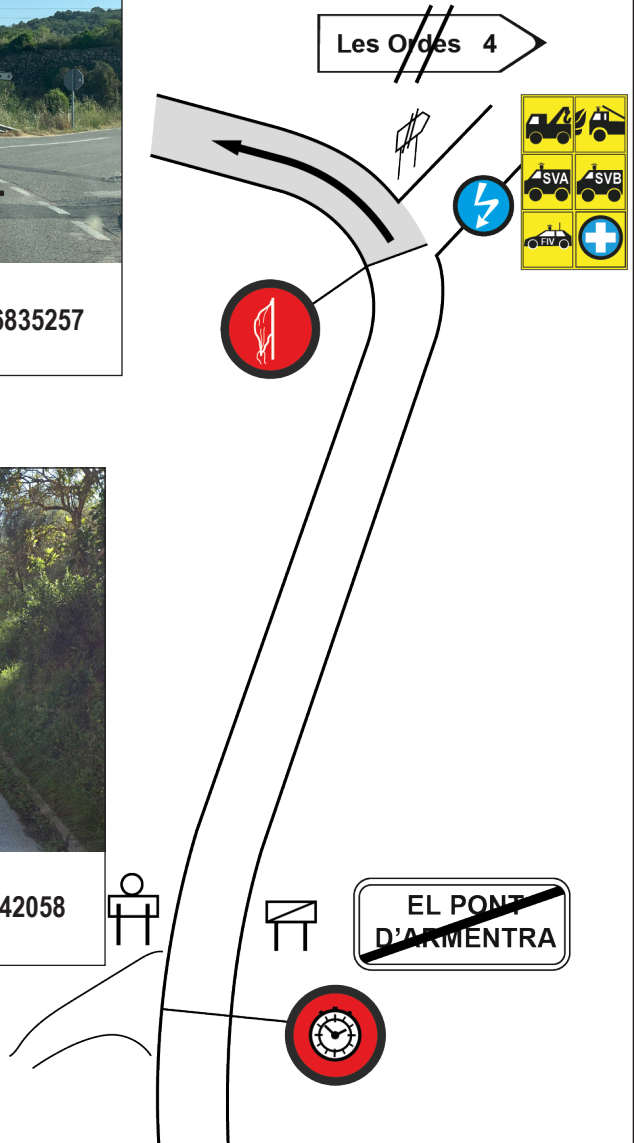
Km. TOT. **19,37**



41.38608220, 1.36835257



41.38519235, 1.36742058



T.C. / C.H. **10**
EL PONT A-
QUEROL-LES POBLES



T.C. / C.H. **11**
EL MONTMELL 1

Distance
Distancia
40,68 km

Time
Tiempo
0h. 49'

Average
Promedio
49,81 km/h

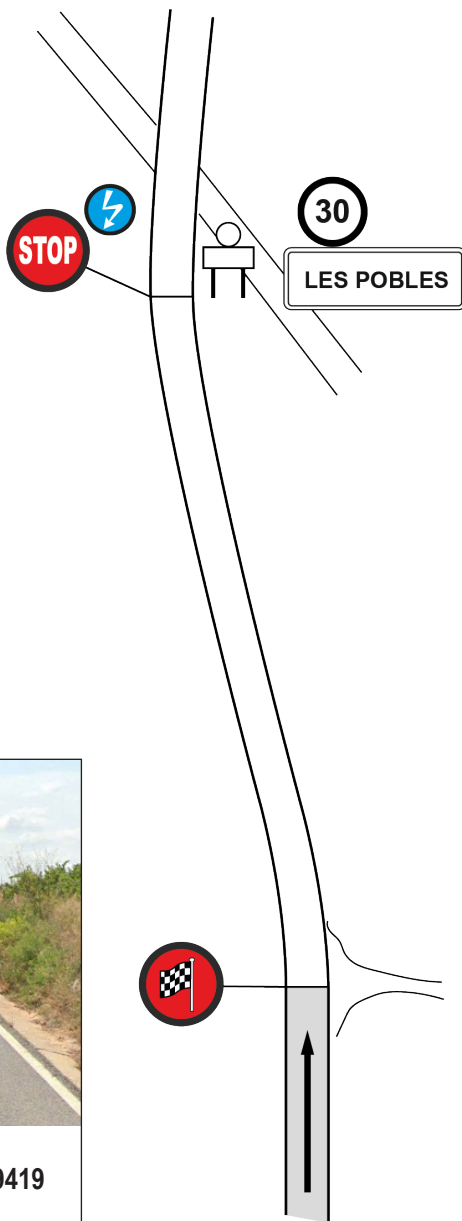
Km. TOT. **19,37**



41.3637659, 1.40333724

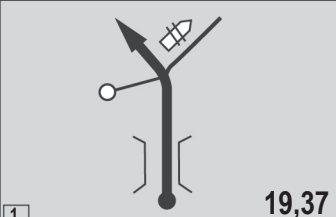



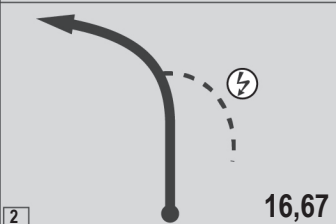

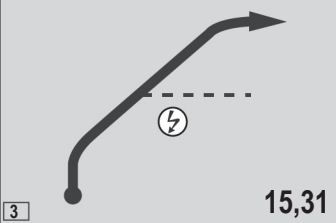

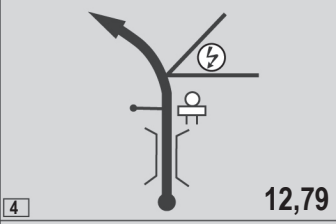


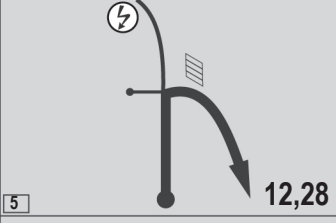


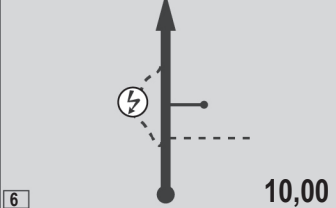




41.36712743, 1.40719419



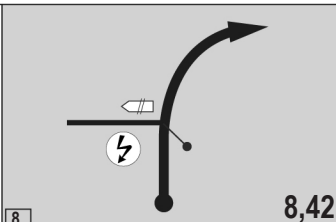


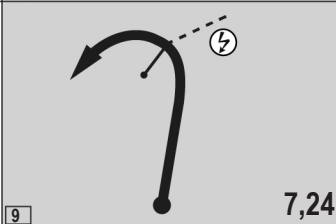

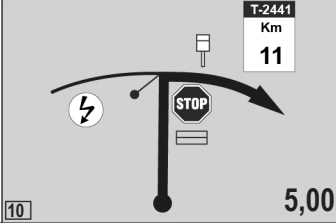

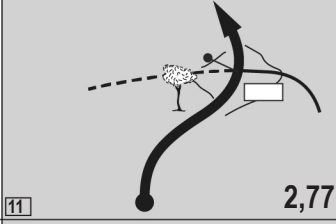

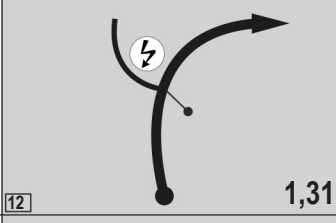

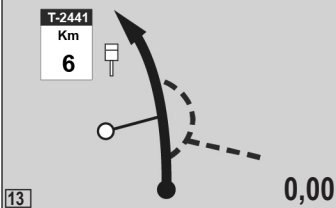

| | | | | |
|--|--|--|----------------------------------|--|
| T.C. / C.H. 10 EL PONT A- QUEROL-LES POBLES | T.C. / C.H. 11 EL MONTMELL 1 | Distance Distancia 40,68 km | Time Tiempo 0h. 49' | Average Promedio 49,81 km/h |
|--|--|--|----------------------------------|--|

Km. TOT. Km. PART. DIRECTION / DIRECCION INFORMATIONS / INFORMACIONES REGRE.

| | | | | | |
|------|------|---|-------|--|-------|
| 0,00 | 0,00 |  | 19,37 | <div style="border: 1px solid black; padding: 2px;">C-37</div>    R-1 | 40,68 |
| | |  | 16,67 | <div style="border: 1px solid black; padding: 2px;">C-37</div>  R-2 | 37,98 |
| | |  | 15,31 | <div style="border: 1px solid black; padding: 2px;">C-37</div>  R-3 | 36,62 |
| | |  | 12,79 | <div style="border: 1px solid black; padding: 2px;">C-37</div>  <div style="border: 1px solid black; padding: 5px; width: fit-content; margin: 5px auto;"> QUEROL </div>  R-4 | 34,10 |
| | |  | 12,28 | <div style="border: 1px solid black; padding: 2px;">C-37</div> x Camino  <div style="border: 1px solid black; padding: 5px; width: fit-content; margin: 5px auto;"> U. Can Llenas 9 → U. Ranxos de Bonany 11 → </div>  R-5 | 33,59 |
| | |  | 10,00 | <div style="border: 1px solid black; padding: 2px;">Camino</div>  R-6 41.41847845, 1.41005544  | 31,31 |

| | | | | | |
|--|---|---|--|----------------------------------|--|
| T.C. / C.H. 10 EL PONT A- QUEROL-LES POBLES | → | T.C. / C.H. 11 EL MONTMELL 1 | Distance Distancia 40,68 km | Time Tiempo 0h. 49' | Average Promedio 49,81 km/h |
|--|---|---|--|----------------------------------|--|

Km. TOT. Km. PART. DIRECTION / DIRECCION INFORMATIONS / INFORMACIONES REGRE.

| | | | | | | | |
|-------|------|---|------|------------------|---|---|---|
| 10,95 | 1,58 |  | 8,42 | Camino |  Sant Jaume de Montagut |  R-7 | 29,73 |
| 12,13 | 1,18 |  | 7,24 | Camino | |  R-8 | 28,55 |
| 14,37 | 2,24 |  | 5,00 | Camino x TV-2441 | Les Pobles → Santes Creus → |  R-9 | 26,31 |
| 16,60 | 2,23 |  | 2,77 | TV-2441 | Coll de l'Arboçar |  R-10 | 24,08 |
| 18,06 | 1,46 |  | 1,31 | TV-2441 | |  R-11 | 22,62 |
| 19,37 | 1,31 |  | 0,00 | TV-2441 |  | | 41.36712743, 1.40719419 21,31 |

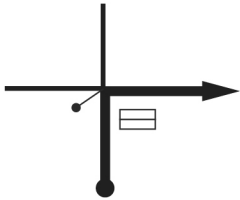
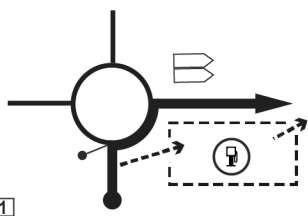
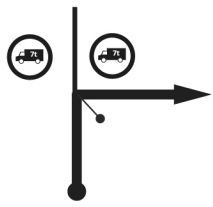
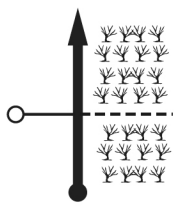






| | | | | | |
|--|---|--|--|----------------------------------|--|
| T.C. / C.H. 10 EL PONT A- QUEROL-LES POBLES | → | T.C. / C.H. 11 EL MONTMELL 1 | Distance Distancia 40,68 km | Time Tiempo 0h. 49' | Average Promedio 49,81 km/h |
|--|---|--|--|----------------------------------|--|

Km. TOT. Km. PART. DIRECTION / DIRECCION INFORMATIONS / INFORMACIONES REGRE.

| | | | | | |
|-------|------|----|--|--|-------|
| 19,83 | 0,46 | 14 | | TV-2441 41.3637659, 1.40333724 | 20,85 |
| 24,69 | 4,86 | 15 | | TV-2441 | 15,99 |
| 25,40 | 0,71 | 16 | | TV-2441 x TP-2002 | 15,28 |
| 30,57 | 5,17 | 17 | | TP-2002 | 10,11 |
| 32,25 | 1,68 | 18 | | TV-2441 x C-51 | 8,43 |
| 37,15 | 4,90 | 19 | | C-51 x Urba. | 3,53 |

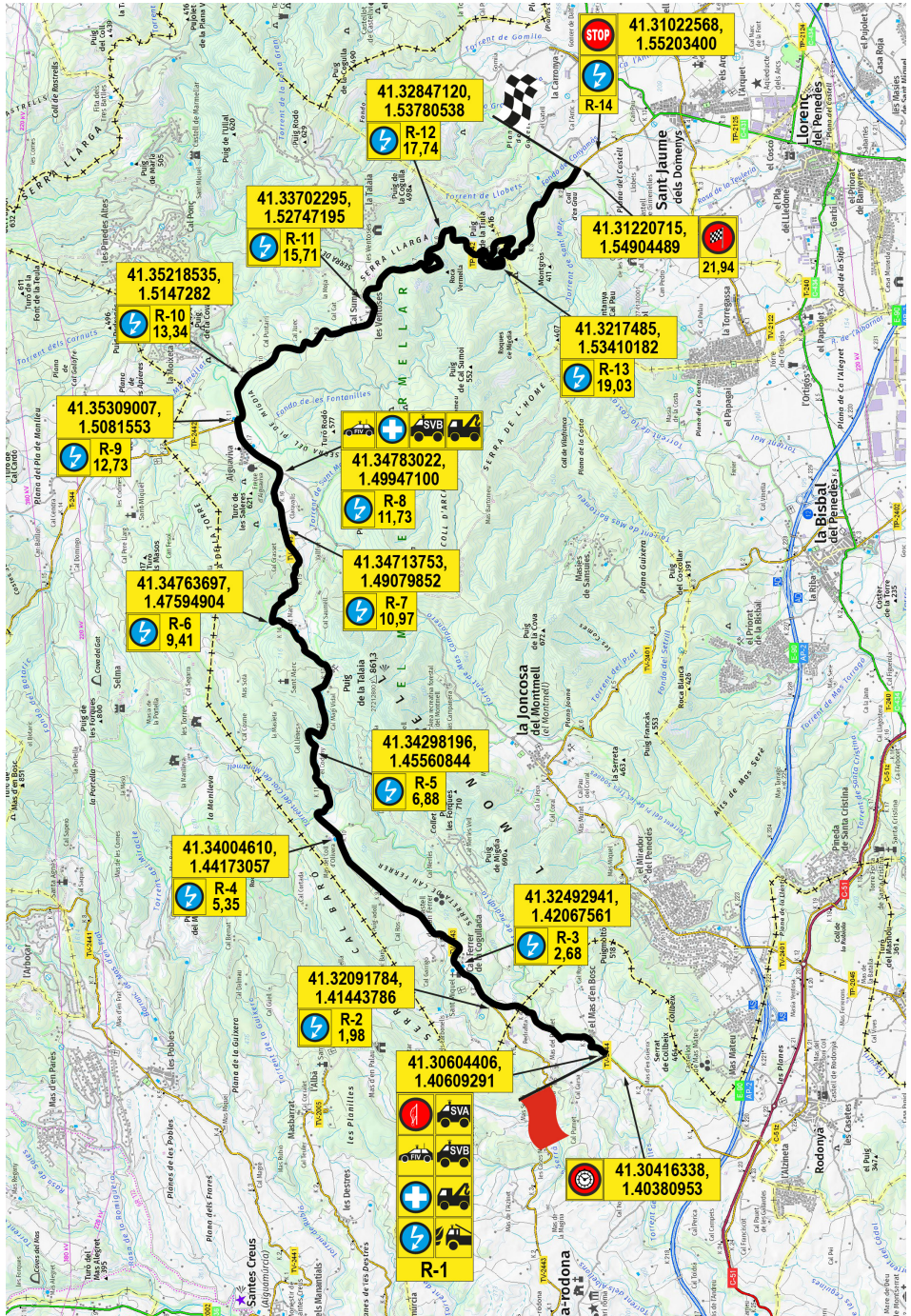
| | | | | | |
|--|---|---|--|----------------------------------|--|
| T.C. / C.H. 10 EL PONT A- QUEROL-LES POBLES | → | T.C. / C.H. 11 EL MONTMELL 1 | Distance Distancia 40,68 km | Time Tiempo 0h. 49' | Average Promedio 49,81 km/h |
|--|---|---|--|----------------------------------|--|

Km. TOT. Km. PART. DIRECTION / DIRECCION INFORMATIONS / INFORMACIONES REGRE.

| | | | | |
|-------|------|---|---|------|
| 37,31 | 0,16 |  20 | Urba. x Urba. !! Can Ferrer de la C. → | 3,37 |
| 37,50 | 0,19 |  21 | Urba. x C-51z TV-2444 CAN FERRER C C-51z L'ALZINETA 41.28421844, 1.39624017 | 3,18 |
| 38,11 | 0,61 |  22 | C-51z x TV-2444 !!! | 2,57 |
| 40,68 | 2,57 |  23 | TV-2444  41.30416338, 1.40380953 | 0,00 |
| | 0,29 |  24 | TV-2444  TV-2444 b MAS D'EN BOSC 41.30604406, 1.40609291  R-1 | |
| | |  |  | |

NOTAS

EL MONTMELL 1



T.C. / C.H. 11

EL MONTMELL 1



T.C. / C.H. 11A

REGROUP
SALOU

Distance
Distancia

93,83 km

Time
Tiempo

1h. 34'

Average
Promedio

59,89 km/h

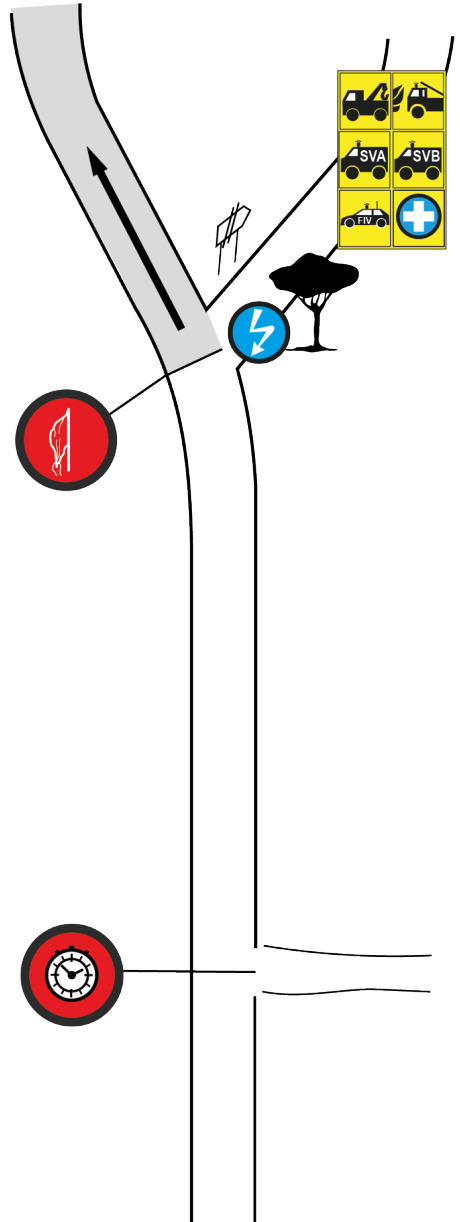
Km. TOT. 21,94



41.30604406, 1.40609291



41.30416338, 1.40380953



T.C. / C.H. **11**
EL MONTMELL 1



T.C. / C.H. **11A**
*REGROUP
SALOU*

Distance
Distancia
93,83 km

Time
Tiempo
1h. 34'

Average
Promedio
59,89 km/h

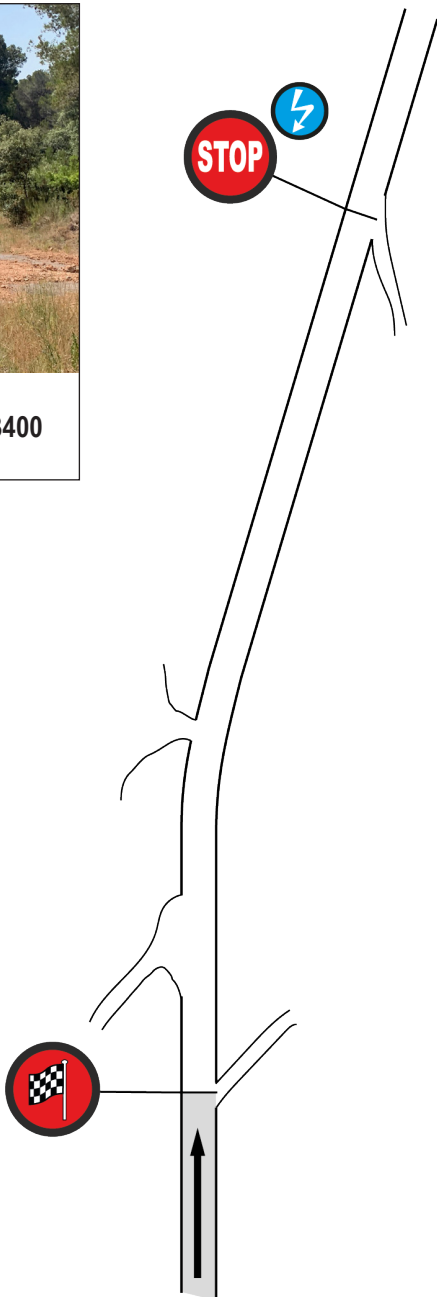
Km. TOT. **21,94**



41.31022568, 1.55203400

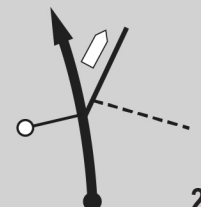


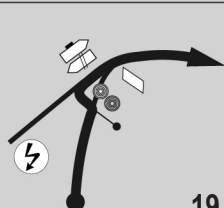


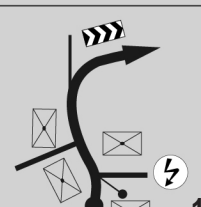
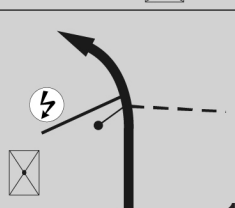
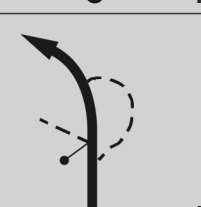
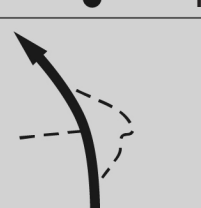


41.31220715, 1.54904489



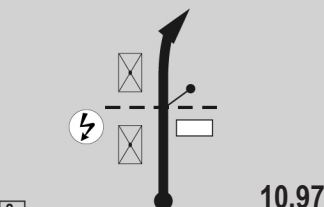






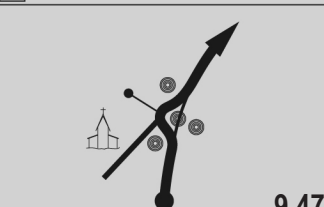

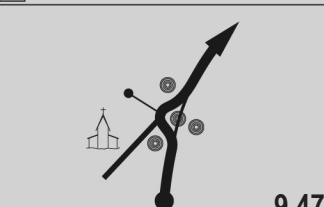

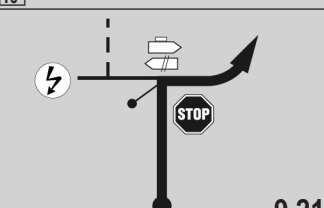

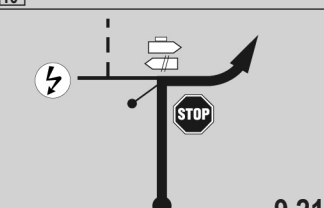

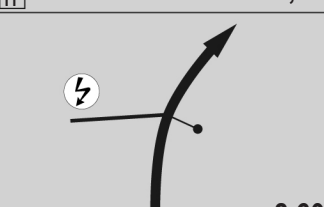

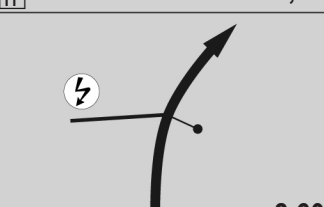
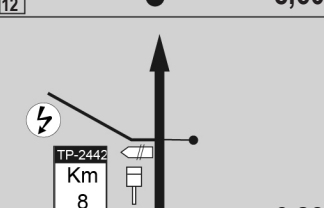

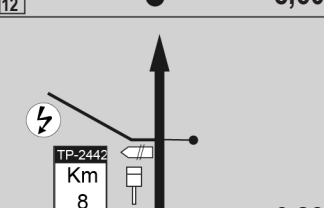

| | | | | | |
|---|---|--|--|----------------------------------|--|
| T.C. / C.H. 11 <i>EL MONTMELL 1</i> | → | T.C. / C.H. 11A <i>REGROUP SALOU</i> | Distance Distancia 93,83 km | Time Tiempo 1h. 34' | Average Promedio 59,89 km/h |
|---|---|--|--|----------------------------------|--|

Km. TOT. Km. PART. DIRECTION / DIRECCION INFORMATIONS / INFORMACIONES REGRE.

| | | | | | |
|-------------|-------------|---|--------------|--|--------------|
| 0,00 | 0,00 |  | 21,94 | TV-2444  TV-2444 b MAS D'EN BOSC  R-1 41.30604406, 1.40609291 | 93,83 |
| 1,98 | 1,98 |  | 19,96 | TV-2444 x TP-2443 TV-2443 CAN FERRER  PENEDES  41.32091784, 1.41443786 | 91,85 |
| 2,68 | 0,70 |  | 19,26 | TV-2443 41.32492941, 1.42067561 (CAN FERRER) | 91,15 |
| 5,35 | 2,67 |  | 16,59 | TV-2443 41.34004610, 1.44173057 | 88,48 |
| 6,89 | 1,54 |  | 15,05 | TV-2443 !! 41.34298196, 1.45560844 | 86,94 |
| 9,41 | 2,52 |  | 12,53 | TV-2443 41.34763697, 1.47594904 | 84,42 |

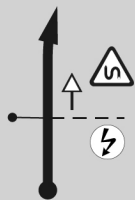



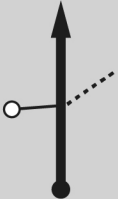

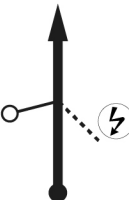

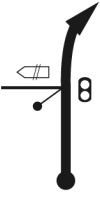

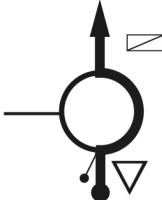

| | | | | | |
|---|---|--|--|----------------------------------|--|
| T.C. / C.H. 11 <i>EL MONTMELL 1</i> | → | T.C. / C.H. 11A <i>REGROUP SALOU</i> | Distance Distancia 93,83 km | Time Tiempo 1h. 34' | Average Promedio 59,89 km/h |
|---|---|--|--|----------------------------------|--|

Km. TOT. Km. PART. DIRECTION / DIRECCION INFORMATIONS / INFORMACIONES REGRE.

| | | | | | | |
|--------------|-------------|---|--------------|---|---|--------------|
| 10,97 | 1,56 |  | 10,97 | TV-2443 |  R-7 | |
| | |  | 10,21 | TV-2443 |  R-7 | |
| 11,73 | 0,76 |  | |  |  | 82,10 |
| | |  | 9,47 | TV-2443 |  R-8 | |
| 12,47 | 0,74 |  | |  | | 81,36 |
| | |  | 9,21 | TV-2443 x TP-2442 |  R-9 | |
| 12,73 | 0,26 |  | |  | | 81,10 |
| | |  | 8,60 | TP-2442 |  R-10 | |
| 13,34 | 0,61 |  | | | | 80,49 |
| | |  | 6,23 | TP-2442 |  R-11 | |
| 15,71 | 2,37 |  | |  | | 78,12 |

| | | | | | |
|---|---|--|--|----------------------------------|--|
| T.C. / C.H. 11 <i>EL MONTMELL 1</i> | → | T.C. / C.H. 11A <i>REGROUP SALOU</i> | Distance Distancia 93,83 km | Time Tiempo 1h. 34' | Average Promedio 59,89 km/h |
|---|---|--|--|----------------------------------|--|

Km. TOT. Km. PART. DIRECTION / DIRECCION INFORMATIONS / INFORMACIONES REGRE.

| | | | | | | |
|-------|------|---|------|-------------------|--|-------|
| 17,74 | 2,03 |  | 4,20 | TP-2442 |  R-12 | 76,09 |
| 19,03 | 1,29 |  | 2,91 | TP-2442 |  R-13 | 74,80 |
| 21,94 | 2,91 |  | 0,00 | TP-2442 |  41.31220715, 1.54904489 | 71,89 |
| 22,28 | 0,34 |  | | TP-2442 |  41.31022568, 1.55203400 | 71,55 |
| 23,32 | 1,04 |  | | TP-2442 x TP-2125 |  (ST. JAUME DELS DOMENYS) | 70,51 |
| 23,99 | 0,67 |  | | TP-2125 |  | 69,84 |


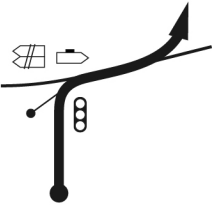
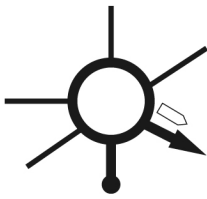

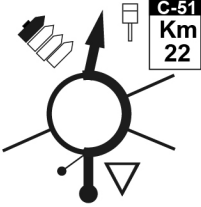

| | | | | | |
|---|---|--|--|----------------------------------|--|
| T.C. / C.H. 11 <i>EL MONTMELL 1</i> | → | T.C. / C.H. 11A <i>REGROUP SALOU</i> | Distance Distancia 93,83 km | Time Tiempo 1h. 34' | Average Promedio 59,89 km/h |
|---|---|--|--|----------------------------------|--|

Km. TOT. Km. PART. DIRECTION / DIRECCION INFORMATIONS / INFORMACIONES REGRE.

| | | | | |
|-------|------|--|------------------------------------|-------|
| 25,22 | 1,23 | | TV-2125 x T-240 | 68,61 |
| 25,91 | 0,69 | | T-240 (LLORENÇ DEL PENEDES) | 67,92 |
| 26,34 | 0,43 | | T-240 | 67,49 |
| 26,65 | 0,31 | | T-240 | 67,18 |
| 28,56 | 1,91 | | T-240 | 65,27 |
| 30,67 | 2,11 | | T-240 | 63,16 |


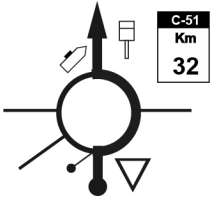

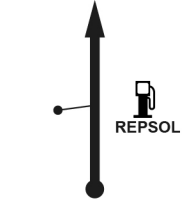
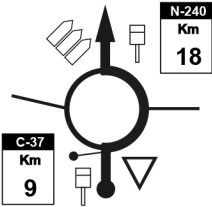

| | | | | | |
|---|---|--|--|----------------------------------|--|
| T.C. / C.H. 11 <i>EL MONTMELL 1</i> | → | T.C. / C.H. 11A <i>REGROUP SALOU</i> | Distance Distancia 93,83 km | Time Tiempo 1h. 34' | Average Promedio 59,89 km/h |
|---|---|--|--|----------------------------------|--|

Km. TOT. Km. PART. DIRECTION / DIRECCION INFORMATIONS / INFORMACIONES REGRE.

| | | | | |
|-------|------|---|---|-------|
| 31,10 | 0,43 |  <p>14</p> | <p>T-240</p> <p>T-240</p> <p>LA BISBAL P.</p> | 62,73 |
| 31,54 | 0,44 |  <p>15</p> | <p>T-240</p> <p>T-240</p> <p>RODONYÀ 9 VALLS 23</p> <p>(LA BISBAL DEL PENEDÈS)</p> | 62,29 |
| 34,46 | 2,92 |  <p>16</p> | <p>T-240 x C-51</p> <p>C-51</p> <p>RODONYÀ VILA RODONA VALLS</p> | 59,37 |
| 38,49 | 4,03 |  <p>17</p> | <p>C-51</p> <p>C-51</p> <p>VALLS</p> <p>LLEIDA</p> | 55,34 |
| 41,53 | 3,04 |  <p>18</p> | <p>C-51</p> <p>C-51</p> <p>ALIÓ VALLS</p> <p>LLEIDA</p> <p>(RODONYÀ)</p> | 52,30 |
| 45,37 | 3,84 |  <p>19</p> | <p>C-51</p> <p>C-51</p> <p>AP-2</p> <p>ALIÓ VALLS TARRAGONA</p> | 48,46 |

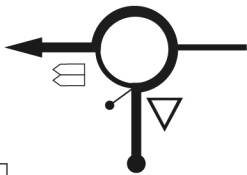
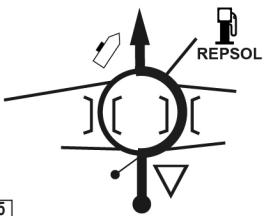
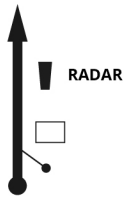
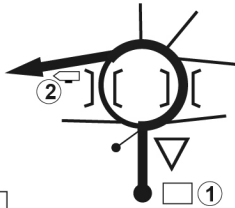
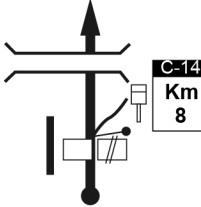

| | | | | | |
|---|---|--|--|----------------------------------|--|
| T.C. / C.H. 11 <i>EL MONTMELL 1</i> | → | T.C. / C.H. 11A <i>REGROUP SALOU</i> | Distance Distancia 93,83 km | Time Tiempo 1h. 34' | Average Promedio 59,89 km/h |
|---|---|--|--|----------------------------------|--|

Km. TOT. Km. PART. DIRECTION / DIRECCION INFORMATIONS / INFORMACIONES REGRE.

| | | | | |
|-------|------|--|--|-------|
| 46,01 | 0,64 |  8 | C-51 C-51 ALIÓ VALLS LLEIDA | 47,82 |
| 50,52 | 4,51 |  9 | C-51 C-51 VALLS MONTBLANC LLEIDA | 43,31 |
| 52,42 | 1,90 |  10 | C-51 x N-240 VALLS N-240 TARRAGONA 19 | 41,41 |
| 53,60 | 1,18 |  11 | N-240 | 40,23 |
| 54,12 | 0,52 |  12 | N-240 N-240 VALLS (sud) TARRAGONA 18 | 39,71 |
| 55,26 | 1,14 |  13 | N-240 x C-37 A-27 Tarragona Lleida C-37 Alcover REUS | 38,57 |

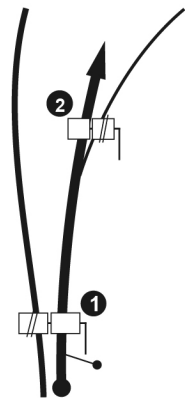
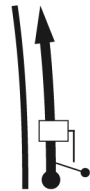
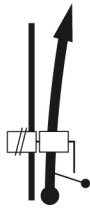
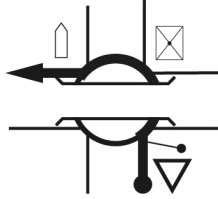
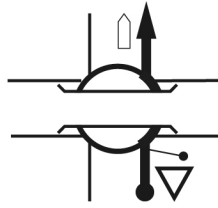
| | | | | | |
|---|---|--|--|----------------------------------|--|
| T.C. / C.H. 11 <i>EL MONTMELL 1</i> | → | T.C. / C.H. 11A <i>REGROUP SALOU</i> | Distance Distancia 93,83 km | Time Tiempo 1h. 34' | Average Promedio 59,89 km/h |
|---|---|--|--|----------------------------------|--|

Km. TOT. Km. PART. DIRECTION / DIRECCION INFORMATIONS / INFORMACIONES REGRE.

| | | | | |
|-------|-------|---|--|-------|
| 56,10 | 0,84 |  | C-37 A-27 Tarragona ALCOVER REUS | 37,73 |
| 57,04 | 0,94 |  | C-37 ALCOVER REUS PRADES C-14 MONTBLANC | 36,79 |
| 58,84 | 1,80 |  | C-37 ALCOVER REUS PRADES EL MILÀ EL ROURELL EL MORELL PICAMOLIXONS | 34,99 |
| 62,04 | 3,20 |  | C-37 x C-14 LA SELVA DEL CAMP REUS EL MILÀ ALCOVER PRADES MONTBLANC C-14 LA SELVA C. REUS | 31,79 |
| 75,08 | 13,04 |  | C-14 Tarragona Salou Reus altres CONSTANTI Reus est | 18,75 |
| 77,09 | 2,01 |  | C-14 T-11 Tarragona Reus Falset Alcañiz C-14 Salou Reus | 16,74 |

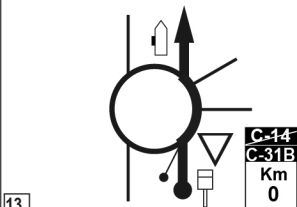
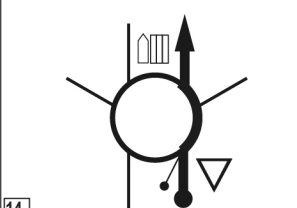
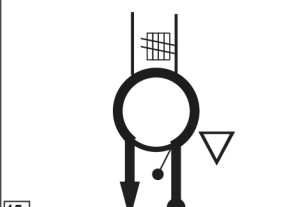
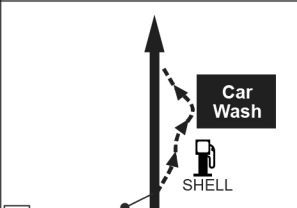
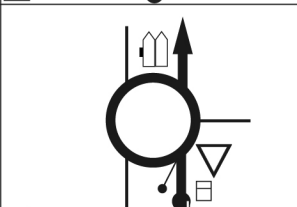
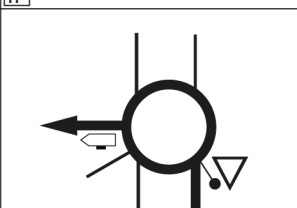
| | | | | | |
|---|---|--|--|----------------------------------|--|
| T.C. / C.H. 11 <i>EL MONTMELL 1</i> | → | T.C. / C.H. 11A <i>REGROUP SALOU</i> | Distance Distancia 93,83 km | Time Tiempo 1h. 34' | Average Promedio 59,89 km/h |
|---|---|--|--|----------------------------------|--|

Km. TOT. Km. PART. DIRECTION / DIRECCION INFORMATIONS / INFORMACIONES REGRE.

| | | | | |
|-------|------|---|---|-------|
| 77,40 | 0,31 |  | <div data-bbox="565 191 940 638"> <p>C-14</p> <p>!! 2</p> <div data-bbox="604 263 767 422"> <p>T-11 Reus N-420 Falset Alcanñiz C-14 SALOU</p> </div> <div data-bbox="778 263 940 422"> <p>PSY REUS Av. Bellissans</p> </div> <p>1</p> <div data-bbox="582 462 756 630"> <p>T-11 Tal arjona</p> </div> <div data-bbox="767 462 935 630"> <p>C-14 SALOU REUS T-315</p> </div> </div> | 16,43 |
| 78,64 | 1,24 |  | <div data-bbox="565 646 862 869"> <p>T-11</p> <div data-bbox="655 678 862 869"> <p>1000m 7</p> <p>Reus sud C-14 Salou</p> </div> </div> | 15,19 |
| 79,45 | 0,81 |  | <div data-bbox="565 869 856 1093"> <p>T-11</p> <p>!!</p> <div data-bbox="688 901 856 1093"> <p>7</p> <p>Reus sud C-14 Salou</p> </div> </div> | 14,38 |
| 79,81 | 0,36 |  | <div data-bbox="565 1101 862 1244"> <p>T-11 x C-14</p> <p>!</p> <div data-bbox="666 1165 862 1244"> <p>C-14 5 Salou</p> </div> </div> | 14,02 |
| 83,08 | 3,27 |  | <div data-bbox="565 1324 862 1476"> <p>C-14</p> <div data-bbox="666 1396 862 1476"> <p>C-14 Salou</p> </div> </div> | 10,75 |




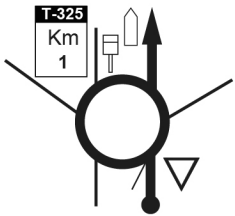



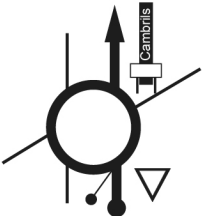



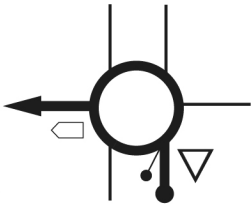


| | | | | | |
|---|---|--|--|----------------------------------|--|
| T.C. / C.H. 11 <i>EL MONTMELL 1</i> | → | T.C. / C.H. 11A <i>REGROUP SALOU</i> | Distance Distancia 93,83 km | Time Tiempo 1h. 34' | Average Promedio 59,89 km/h |
|---|---|--|--|----------------------------------|--|

Km. TOT. Km. PART. DIRECTION / DIRECCION INFORMATIONS / INFORMACIONES REGRE.

| | | | | |
|-------|------|---|--|------|
| 84,67 | 1,59 |  | C-14 x C-31b ! C-31B SALOU Plaça Europa TARRAGONA | 9,16 |
| 85,03 | 0,36 |  | C-31b C-31B SALOU | 8,80 |
| 85,57 | 0,54 |  | C-31b !! Plaça Europa La Pineda | 8,26 |
| 86,05 | 0,48 |  | C-31b ! Car Wash | 7,78 |
| 86,17 | 0,12 |  | C-31b C-31b AP-7 A-7 VILA-SECA REUS | 7,66 |
| 86,52 | 0,35 |  | C-31b x T-325 ! T-325 CAMBRILS | 7,31 |

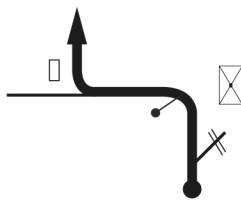
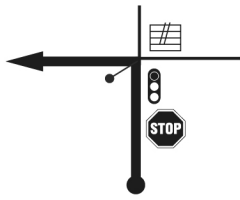

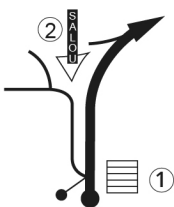

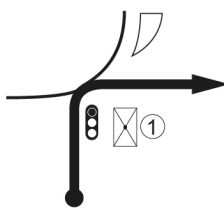
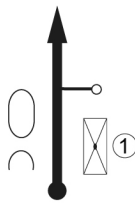

| | | | | | |
|---|---|--|--|----------------------------------|--|
| T.C. / C.H. 11 <i>EL MONTMELL 1</i> | → | T.C. / C.H. 11A <i>REGROUP SALOU</i> | Distance Distancia 93,83 km | Time Tiempo 1h. 34' | Average Promedio 59,89 km/h |
|---|---|--|--|----------------------------------|--|

Km. TOT. Km. PART. DIRECTION / DIRECCION INFORMATIONS / INFORMACIONES REGRE.

| | | | | |
|--------------|-------------|---|---|-------------|
| 87,1 | 0,58 |  | T-325   | 6,73 |
| 87,6 | 0,50 |  | T-325  | 6,23 |
| 88,21 | 0,61 |  | T-325  | 5,62 |
| 88,87 | 0,66 |  | T-325  (CAMBRILS) | 4,96 |
| 89,2 | 0,33 |  | T-325  (CAMBRILS) | 4,63 |
| 89,61 | 0,41 |  | T-325   (CAMBRILS) | 4,22 |

| | | | | | |
|---|---|--|--|----------------------------------|--|
| T.C. / C.H. 11 <i>EL MONTMELL 1</i> | → | T.C. / C.H. 11A <i>REGROUP SALOU</i> | Distance Distancia 93,83 km | Time Tiempo 1h. 34' | Average Promedio 59,89 km/h |
|---|---|--|--|----------------------------------|--|

Km. TOT. Km. PART. DIRECTION / DIRECCION INFORMATIONS / INFORMACIONES REGRE.

| | | | | |
|-------|------|---|---|------|
| 90,42 | 0,81 |  | Urba. Avinguda de Vilafortuny (VILAFORTUNY) | 3,41 |
| 90,69 | 0,27 |  | Urba.  (VILAFORTUNY) | 3,14 |
| 92,46 | 1,77 |  | Urba.  (VILAFORTUNY) | 1,37 |
| 93,65 | 1,19 |  | Urba. ! ① FARMACIA (SALOU) | 0,18 |
| 93,83 | 0,18 |  | ① TERRAMAR  (SALOU) | 0,00 |
| | | | | |

NOTAS

T.C. / C.H. **11A**
REGROUP IN
SALOU



T.C. / C.H. **12**
REGROUP OUT
SALOU

Distance
Distancia

Time
Tiempo

Average
Promedio

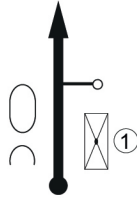
0h.15'

Km. TOT. Km. PART.

DIRECTION / DIRECCION

INFORMATIONS / INFORMACIONES

REGRE.



①

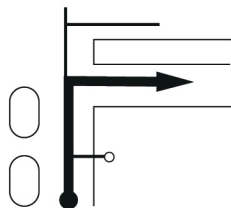
TERRAMAR

41.07443986, 1.13224476



Regroup IN

(SALOU)

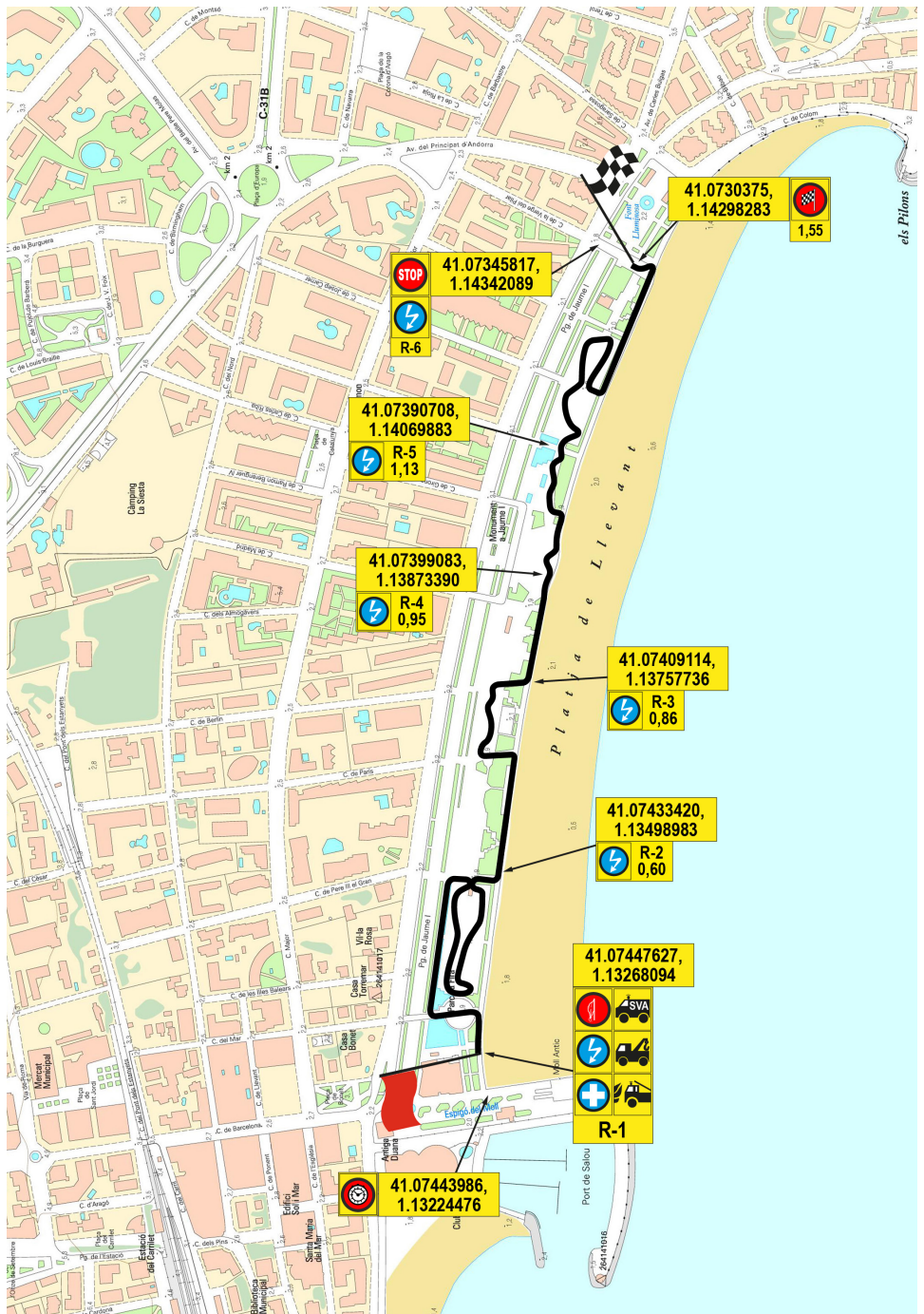


Regroup OUT

(SALOU)

41.07430737
1.13220572

SALOU



T.C. / C.H. 12

SALOU 3



T.C. / C.H. 12A

SERVICE IN
PORTAVENTURA

Distance
Distancia

3,17 km

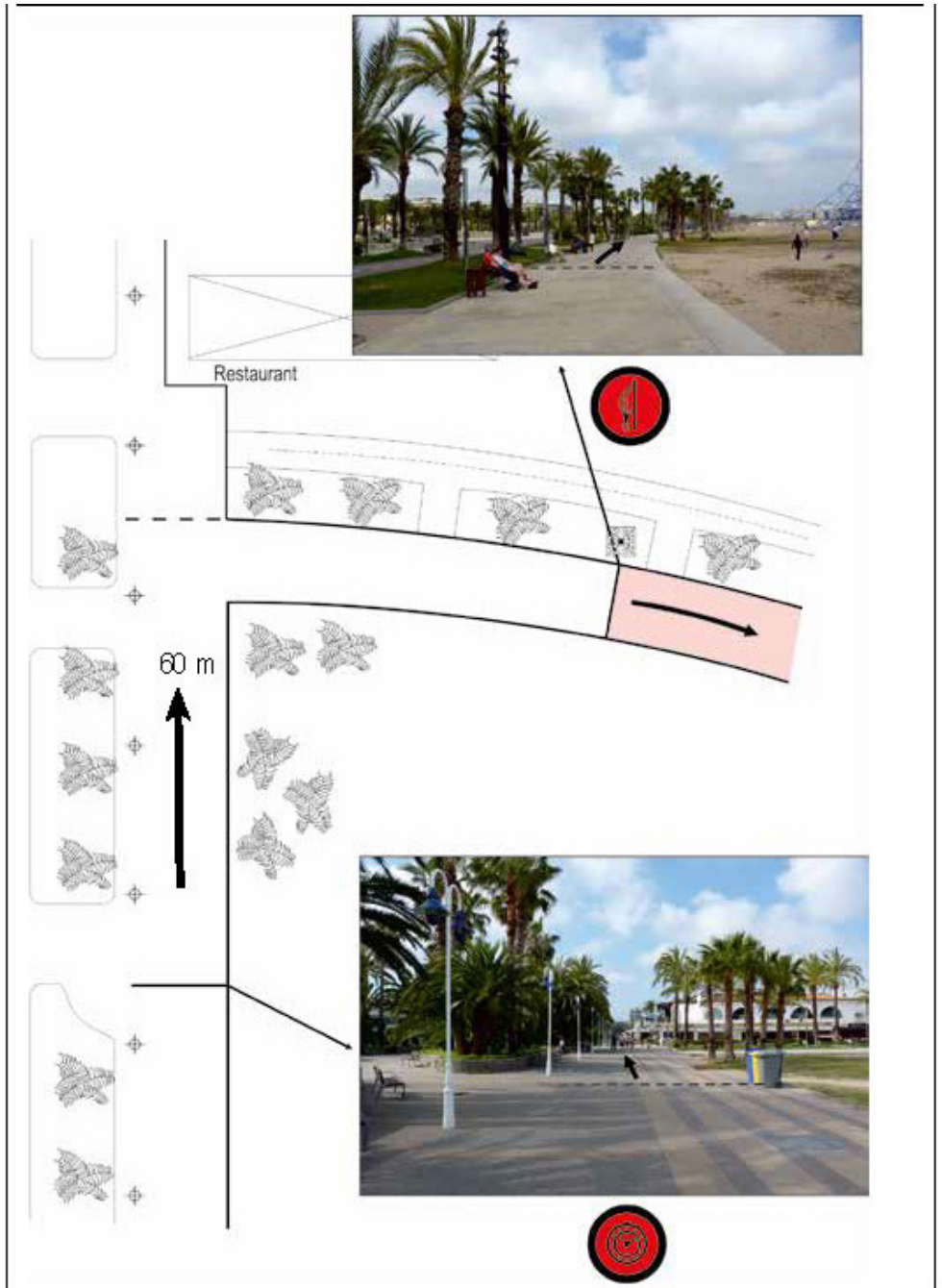
Time
Tiempo

0h.10'

Average
Promedio

19,02 km/h

Km. TOT. 1,55



T.C. / C.H. 12

SALOU 3



T.C. / C.H. 12A

SERVICE IN
PORTAVENTURA

Distance
Distancia

3,17 km


Time
Tiempo

0h.10'


Average
Promedio

19,02 km/h

Km. TOT. 1,55



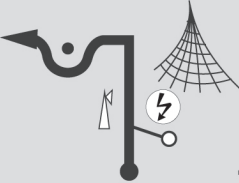



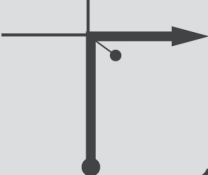
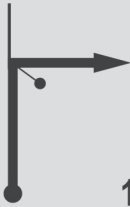

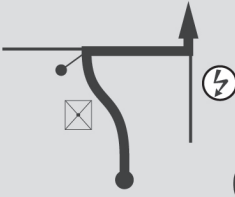

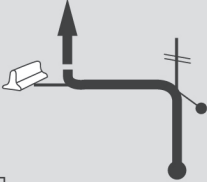
41.07345817, 1.14342089



41.0730375, 1.14298283

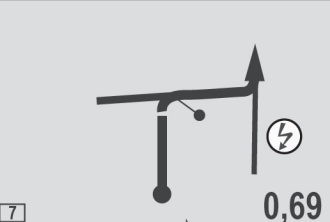


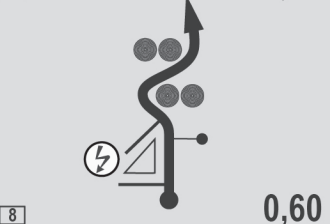


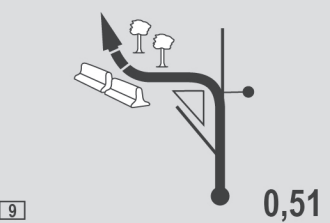




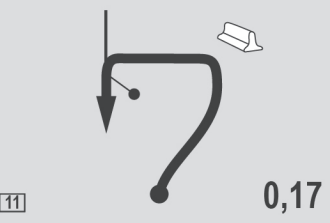





| | | | | | |
|----------------------------------|---|--|---|---------------------------------|--|
| T.C. / C.H. 12 SALOU 3 | → | T.C. / C.H. 12A SERVICE IN PORTAVENTURA | Distance Distancia 3,17 km | Time Tiempo 0h.10' | Average Promedio 19,02 km/h |
|----------------------------------|---|--|---|---------------------------------|--|

Km. TOT. Km. PART. DIRECTION / DIRECCION INFORMATIONS / INFORMACIONES REGRE.

| | | | | | | | | |
|------|------|---|------|---|---|---|------------------------------------|------|
| 0,00 | 0,00 |  | 1,55 |  |  |  | 41.07447627, 1.13268094 | 3,17 |
| 0,10 | 0,10 |  | 1,45 | | (SALOU) | | | 3,07 |
| 0,26 | 0,16 |  | 1,29 | | (SALOU) | | | 2,91 |
| 0,28 | 0,02 |  | 1,27 | | (SALOU) | | | 2,89 |
| 0,60 | 0,32 |  | 0,95 | | |  | 41.07433420, 1.13498983 (SALOU) | 2,57 |
| 0,74 | 0,14 |  | 0,81 | | | | 41.07433420, 1.13498983 (SALOU) | 2,43 |

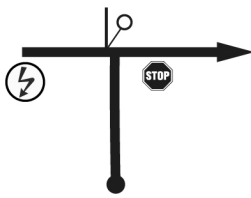


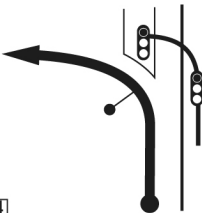



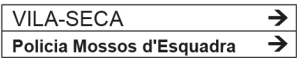
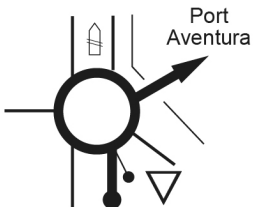

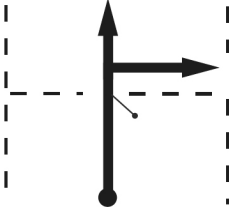

| | | | | |
|----------------------------------|--|---|---------------------------------|--|
| T.C. / C.H. 12 SALOU 3 | → T.C. / C.H. 12A SERVICE IN PORTAVENTURA | Distance Distancia 3,17 km | Time Tiempo 0h.10' | Average Promedio 19,02 km/h |
|----------------------------------|--|---|---------------------------------|--|

Km. TOT. Km. PART. DIRECTION / DIRECCION INFORMATIONS / INFORMACIONES REGRE.

| | | | | | | | |
|------|------|---|------|---|---|------------------------------------|------|
| 0,86 | 0,12 |  | 0,69 |  |  | 41.07409114, 1.13757736 (SALOU) | 2,31 |
| 0,95 | 0,09 |  | 0,60 |  |  | 41.07399083, 1.13873390 (SALOU) | 2,22 |
| 1,04 | 0,09 |  | 0,51 |  | | (SALOU) | 2,13 |
| 1,13 | 0,09 |  | 0,42 |  |  | 41.07390708, 1.14069883 (SALOU) | 2,04 |
| 1,38 | 0,25 |  | 0,17 |  | | (SALOU) | 1,79 |
| 1,55 | 0,17 |  | 0,00 |   |  | 41.0730375, 1.14298283 (SALOU) | 1,62 |

| | | | | | |
|----------------------------------|---|--|---|---------------------------------|--|
| T.C. / C.H. 12 SALOU 3 | → | T.C. / C.H. 12A SERVICE IN PORTAVENTURA | Distance Distancia 3,17 km | Time Tiempo 0h.10' | Average Promedio 19,02 km/h |
|----------------------------------|---|--|---|---------------------------------|--|

Km. TOT. Km. PART. DIRECTION / DIRECCION INFORMATIONS / INFORMACIONES REGRE.

| | | | | | | |
|------|------|---|---|---|------------------------------------|------|
| 1,67 | 0,12 |  |  |  | 41.07345817, 1.14342089 (SALOU) | 1,50 |
| 1,72 | 0,05 |  | | | (SALOU) | 1,45 |
| 2,12 | 0,40 |  |  | | (SALOU) | 1,05 |
| 2,49 | 0,37 |  |  | | (SALOU) | 0,68 |
| 2,84 | 0,35 |  |  | ! | (SALOU) | 0,33 |
| 3,17 | 0,33 |  |  | | 41.0835684, 1.1504559 | 0,00 |



T.C. / C.H. **12A**
SERVICE IN
PORTAVENTURA

T.C. / C.H. **12B**
SERVICE OUT / PF IN
PORTAVENTURA

Distance
 Distancia

Time
 Tiempo

Average
 Promedio

0h.20'

Km. TOT. Km. PART.

DIRECTION / DIRECCION













INFORMATIONS / INFORMACIONES

REGRE.

| | | | | |
|--|--|--------------------------|---|--|
| | | <p>1</p> | <input type="text"/> <p>Service (In) (PORT AVENTURA)</p> | |
| | | <p>2</p> | <input type="text"/> <p>Service (out) (PORT AVENTURA)</p> | |
| | | <input type="checkbox"/> | <input type="text"/> | |
| | | <input type="checkbox"/> | | |
| | | <input type="checkbox"/> | | |
| | | <input type="checkbox"/> | | |

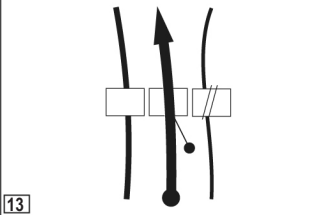
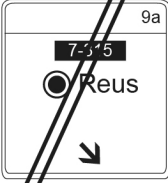
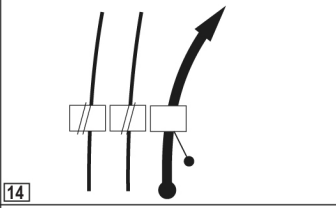

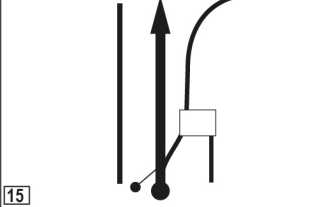

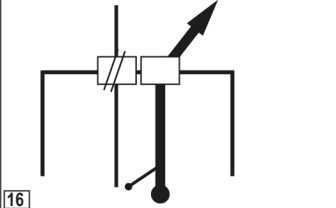
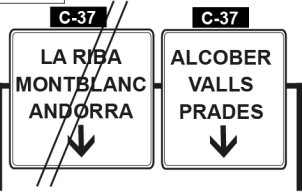
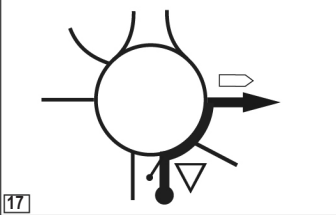

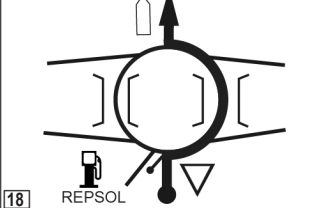

NOTAS

| T.C. / C.H. 12B <i>SERVICE (OUT)</i> <i>PORTAVENTURA</i> | | T.C. / C.H. 13 <i>EL MONTMELL 2</i> | | Distance Distancia 50,62 km | Time Tiempo 0h.55' | Average Promedio 55,22 km/h |
|---|-----------|---|--|--|---|--|
| Km. TOT. | Km. PART. | DIRECTION / DIRECCION | | INFORMATIONS / INFORMACIONES | | REGRE. |
| 0,00 | 0,00 | [1] | | | Service (Out) (PORT AVENTURA) | 50,62 |
| 0,05 | 0,05 | [2] | | | (PORT AVENTURA) | 50,57 |
| 0,23 | 0,18 | [3] | | | (SALOU) | 50,39 |
| 0,57 | 0,34 | [4] | | ! | * 10 Hotels (SALOU) | 50,05 |
| 1,04 | 0,47 | [5] | | | * Sol Costa Daurada (SALOU) | 49,58 |
| 1,67 | 0,63 | [6] | | | x C-32b (SALOU) 41.17989099 0.421430721 | 48,95 |

| T.C. / C.H. 12B SERVICE (OUT) PORTAVENTURA | | T.C. / C.H. 13 EL MONTMELL 2 | | Distance Distancia 50,62 km | Time Tiempo 0h.55' | Average Promedio 55,22 km/h |
|---|------|---|---|--|--|--|
| Km. TOT. Km. PART. | | DIRECTION / DIRECCION | | INFORMATIONS / INFORMACIONES | | REGRE. |
| 2,15 | 0,48 |  |  | C-31B | C-31 B AP-7 ↓ Vila-Seca ↓ Reus ↓ | 48,47 |
| 2,70 | 0,55 |  |  | C-31B | C-31B AP-7 A-7 → VILA-SECA REUS → | 47,92 |
| 3,06 | 0,36 |  |  | C-31B x C-14 | C-14 AP-7 A-7 → VILA-SECA REUS → | 47,56 |
| 3,69 | 0,63 |  |  | C-14 | AP-7 A-7 → València Castelló Barcelona ↓ | 46,93 |
| 4,53 | 0,84 |  |  | C-14 | C-14 → Reus ↓ Aeropuerto → | 46,09 |
| 7,49 | 2,96 |  |  | C-14 x T-11 | T-11 ● Reus Tarragona → | 43,13 |


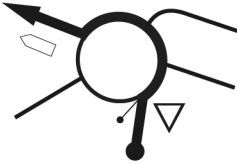
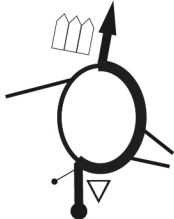



| | | | | | |
|---|---|---|--|---------------------------------|--|
| T.C. / C.H. 12B <i>SERVICE (OUT)</i> <i>PORTAVENTURA</i> | → | T.C. / C.H. 13 <i>EL MONTMELL 2</i> | Distance Distancia 50,62 km | Time Tiempo 0h.55' | Average Promedio 55,22 km/h |
|---|---|---|--|---------------------------------|--|

Km. TOT. Km. PART. DIRECTION / DIRECCION INFORMATIONS / INFORMACIONES REGRE.

| | | | | | |
|-------|-------|--|---|--|-------|
| 8,92 | 1,43 |  13 | T-11 x C-14 500 m 9b C-14 Reus Montblanc aeroport ↓ |  9a | 41,70 |
| 9,45 | 0,53 |  14 | C-14 ! |  9b | 41,17 |
| 20,18 | 10,73 |  15 | C-14 |  15 | 30,44 |
| 25,16 | 4,98 |  16 | C-14 x C-37 ! |  C-37 | 25,46 |
| 25,40 | 0,24 |  17 | C-37 |  C-37 | 25,22 |
| 30,21 | 4,81 |  18 REPSOL | C-37 |  C-37 | 20,41 |

| | | | | | |
|---|---|---|--|---------------------------------|--|
| T.C. / C.H. 12B SERVICE (OUT) PORTAVENTURA | → | T.C. / C.H. 13 EL MONTMELL 2 | Distance Distancia 50,62 km | Time Tiempo 0h.55' | Average Promedio 55,22 km/h |
|---|---|---|--|---------------------------------|--|

Km. TOT. Km. PART. DIRECTION / DIRECCION INFORMATIONS / INFORMACIONES REGRE.

| | | | | |
|-------|------|---|--|-------|
| 31,29 | 1,08 |  19 | C-31B C-37 VALLMOLL VALLS sud | 19,33 |
| 32,11 | 0,82 |  20 | C-31B x N-240 N-240 MONTBLANC 19 LLEIDA 78 | 18,51 |
| 33,20 | 1,09 |  21 | N-240 N-240 MONTBLANC 18 LLEIDA 77 | 17,42 |
| 34,96 | 1,76 |  22 | N-240 x C-51 C-51 BARCELONA ALIÓ EL VENDRELL | 15,66 |
| 36,81 | 1,85 |  23 | C-51 C-51 AP-2 RODONYÀ EL VENDRELL | 13,81 |
| 41,25 | 4,44 |  24 | C-51 C-51 RODONYÀ EL VENDRELL | 9,37 |

T.C. / C.H. **12B**
SERVICE (OUT)
PORTAVENTURA

T.C. / C.H. **13**
EL MONTMELL 2

Distance
 Distancia
50,62 km

Time
 Tiempo
0h.55'


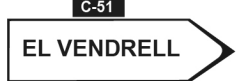
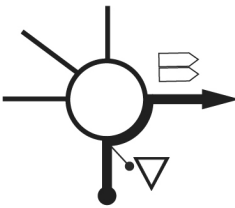
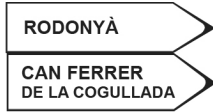
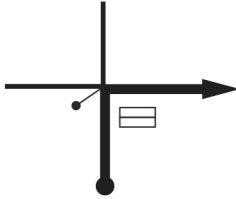

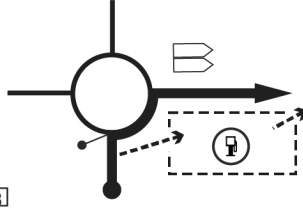
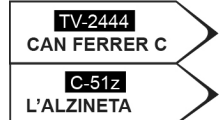
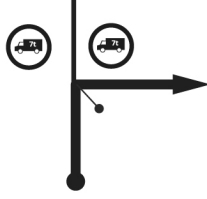
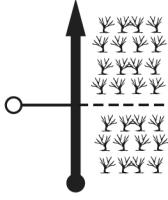

Average
 Promedio
55,22 km/h

Km. TOT. Km. PART.

DIRECCION / DIRECCION

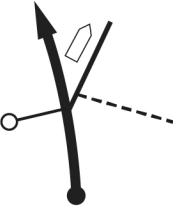

INFORMATIONS / INFORMACIONES

REGRE.

| | | | | |
|-------|------|---|--|------|
| 41,99 | 0,74 |  | C-51  | 8,63 |
| 46,89 | 4,90 |  | C-51  | 3,73 |
| 47,05 | 0,16 |  | !!  | 3,57 |
| 47,24 | 0,19 |  | x C-51z  41.28422296 1.396225515 | 3,38 |
| 47,85 | 0,61 |  | C-51z x TV-2444 !!! | 2,77 |
| 50,62 | 2,77 |  | TV-2444  41.30416338, 1.40380953 | 0,00 |

| | | | | |
|---|---|--|---------------------------------|--|
| T.C. / C.H. 12B SERVICE (OUT) PORTAVENTURA | → T.C. / C.H. 13 EL MONTMELL 2 | Distance Distancia 50,62 km | Time Tiempo 0h.55' | Average Promedio 55,22 km/h |
|---|---|--|---------------------------------|--|

Km. TOT. Km. PART. DIRECTION / DIRECCION INFORMATIONS / INFORMACIONES REGRE.

| | | | | | |
|--|------|-----------------------------|---|--|--|
| | 0,28 | <input type="checkbox"/> 31 |  | <div style="border: 1px solid black; padding: 2px; width: fit-content;">TV-2444</div> <div style="display: flex; align-items: center; margin-top: 10px;"> <div style="border: 1px solid black; border-radius: 50%; padding: 5px; margin-right: 10px;">  </div> <div style="text-align: center;"> <div style="border: 1px solid black; padding: 2px; font-weight: bold; font-size: small;">TV-2444 b</div> <div style="border: 1px solid black; padding: 5px; font-weight: bold; font-size: small;">MAS D'EN BOSC</div> </div> </div> <div style="border: 1px solid black; padding: 2px; font-weight: bold; font-size: small; margin-top: 10px; text-align: center;">41.30604406, 1.40609291</div> | |
| | | <input type="checkbox"/> | | <div style="border: 1px solid black; width: 100px; height: 20px;"></div> | |
| | | <input type="checkbox"/> | | <div style="border: 1px solid black; width: 100px; height: 20px;"></div> | |
| | | <input type="checkbox"/> | | <div style="border: 1px solid black; width: 100px; height: 20px;"></div> | |
| | | <input type="checkbox"/> | | <div style="border: 1px solid black; width: 100px; height: 20px;"></div> | |
| | | <input type="checkbox"/> | | <div style="border: 1px solid black; width: 100px; height: 20px;"></div> | |

NOTAS

T.C. / C.H. **13**

EL MONTMELL 2



T.C. / C.H. **13A**

*REGROUP (IN)
RIUDECOLS*

Distance
Distancia

94,21 km

Time
Tiempo

1h.35'

Average
Promedio

59,50 km/h

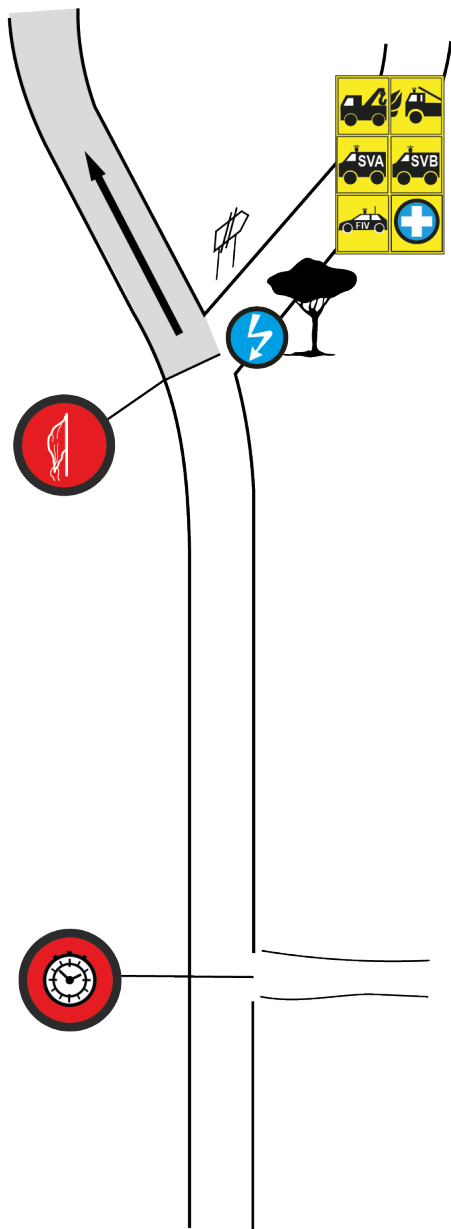
Km. TOT. **21,94**



41.30604406, 1.40609291



41.30416338, 1.40380953



T.C. / C.H. **13**

EL MONTMELL 2



T.C. / C.H. **13A**

*REGROUP (IN)
RIUDECOLS*

Distance
Distancia

94,21 km

Time
Tiempo

1h.35'

Average
Promedio

59,50 km/h

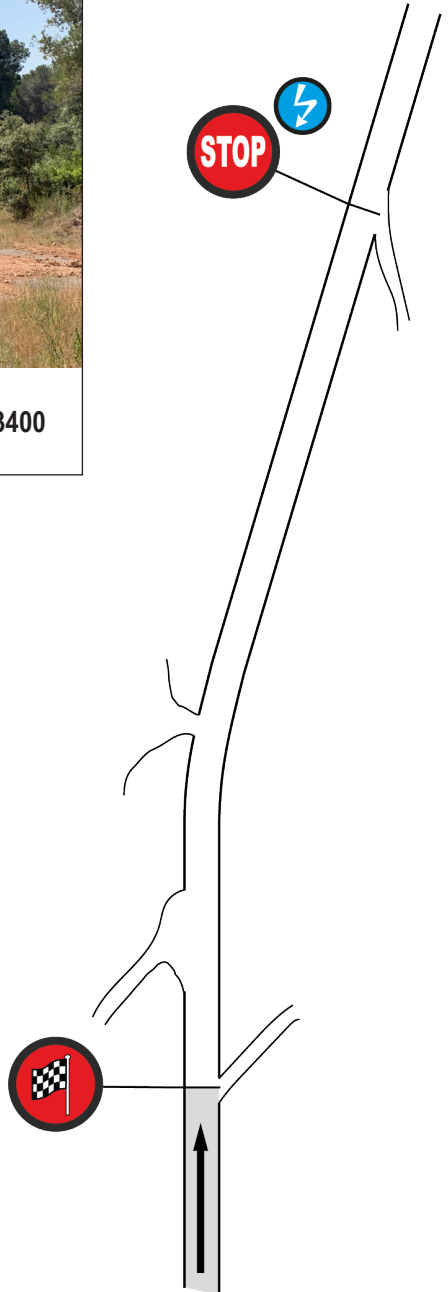
Km. TOT. **21,94**



41.31022568, 1.55203400

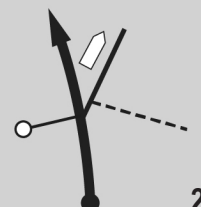


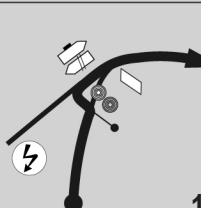

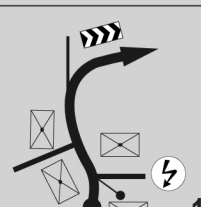

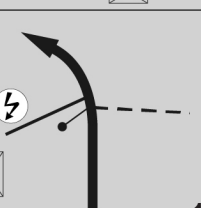

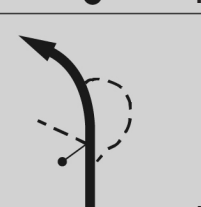

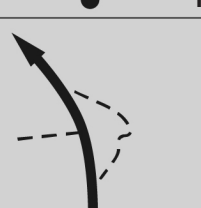



41.31220715, 1.54904489



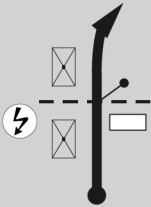

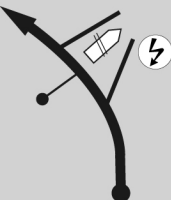


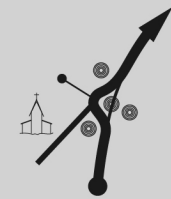

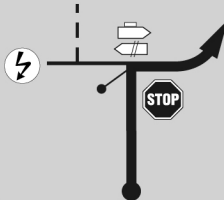

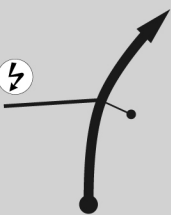

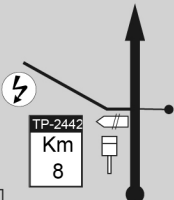

| | | | | |
|---|---|--|---------------------------------|--|
| T.C. / C.H. 13 <i>EL MONTMELL 2</i> | → T.C. / C.H. 13A <i>REGROUP (IN) RIUDECOLS</i> | Distance Distancia 94,21 km | Time Tiempo 1h.35' | Average Promedio 59,50 km/h |
|---|---|--|---------------------------------|--|

Km. TOT. Km. PART. DIRECTION / DIRECCION INFORMATIONS / INFORMACIONES REGRE.

| | | | | | | |
|------|------|---|-------|--|---|-------|
| 0,00 | 0,00 |  | 21,94 | TV-2444  TV-2444 b MAS D'EN BOSC  R-1 | 41.30604406, 1.40609291 | 94,21 |
| 1,98 | 1,98 |  | 19,96 | TV-2444 x TP-2443 TV-2443 CAN FERRER PENEDES  R-2 | 41.32091784, 1.41443786 | 92,23 |
| 2,68 | 0,70 |  | 19,26 | TV-2443  R-3 | 41.32492941, 1.42067561 (CAN FERRER) | 91,53 |
| 5,35 | 2,67 |  | 16,59 | TV-2443  R-4 | 41.34004610, 1.44173057 | 88,86 |
| 6,89 | 1,54 |  | 15,05 | TV-2443 !!  R-5 | 41.34298196, 1.45560844 | 87,32 |
| 9,41 | 2,52 |  | 12,53 | TV-2443  R-6 | 41.34763697, 1.47594904 | 84,80 |

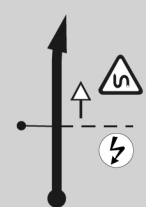



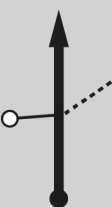

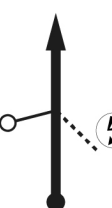

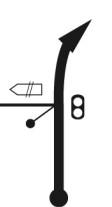



| | | | | | |
|---|---|---|--|---------------------------------|--|
| T.C. / C.H. 13 <i>EL MONTMELL 2</i> | → | T.C. / C.H. 13A <i>REGROUP (IN) RIUDECOLS</i> | Distance Distancia 94,21 km | Time Tiempo 1h.35' | Average Promedio 59,50 km/h |
|---|---|---|--|---------------------------------|--|

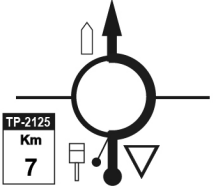
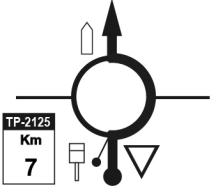

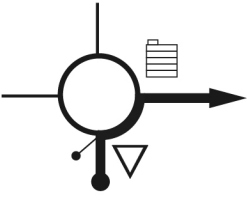
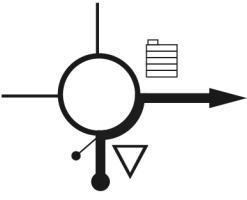
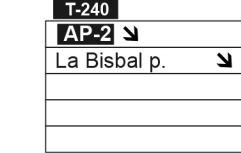
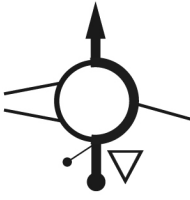
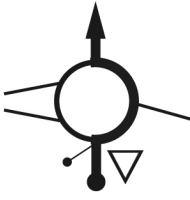










Km. TOT. Km. PART. DIRECTION / DIRECCION INFORMATIONS / INFORMACIONES REGRE.

| | | | | | | | | |
|-------|------|---|-------|-------------------|---|---|-------------------------|-------|
| 10,97 | 1,56 |  | 10,97 | TV-2443 |  R-7 | 41.34713753, 1.49079852 | 83,24 | |
| 11,73 | 0,76 |  | 10,21 | TV-2443 |  |  | 82,48 | |
| 12,47 | 0,74 |  | 9,47 | TV-2443 |  R-8 | 41.34783022, 1.49947100 | 81,74 | |
| 12,73 | 0,26 |  | 9,21 | TV-2443 x TP-2442 |  | R-9 | 41.35309007, 1.5081553 | 81,48 |
| 13,34 | 0,61 |  | 8,60 | TP-2442 |  R-10 | 41.35218535, 1.5147282 | 80,87 | |
| 15,71 | 2,37 |  | 6,23 | TP-2442 |  | R-11 | 41.33702295, 1.52747195 | 78,50 |

| | | | | | |
|--|---|---|--|---------------------------------|--|
| T.C. / C.H. 13 EL MONTMELL 2 | → | T.C. / C.H. 13A REGROUP (IN) RIUDECOLS | Distance Distancia 94,21 km | Time Tiempo 1h.35' | Average Promedio 59,50 km/h |
|--|---|---|--|---------------------------------|--|

Km. TOT. Km. PART. DIRECTION / DIRECCION INFORMATIONS / INFORMACIONES REGRE.

| | | | | | | |
|-------|------|---|------|--------------------------|--|-------|
| 17,74 | 2,03 |  | 4,20 | TP-2442 |  R-12 | 76,47 |
| | | | | 41.32847120, 1.53780538 | | |
| 19,03 | 1,29 |  | 2,91 | TP-2442 |  R-13 | 75,18 |
| | | | | 41.3217485, 1.53410182 | | |
| 21,94 | 2,91 |  | 0,00 | TP-2442 |  | 72,27 |
| | | | | 41.31220715, 1.54904489 | | |
| 22,28 | 0,34 |  | | TP-2442 |  R-14 | 71,93 |
| | | | | 41.31022568, 1.55203400 | | |
| 23,32 | 1,04 |  | | TP-2442 x TP-2125 |  14 VILA FRANCA DEL PENEDES | 70,89 |
| | | | | (ST. JAUME DELS DOMENYS) | | |
| 23,99 | 0,67 |  | | TP-2125 |  SANT JAUME DELS DOMENYS | 70,22 |
| | | | | | | |

| T.C. / C.H. 13 <i>EL MONTMELL 2</i> | | T.C. / C.H. 13A <i>REGROUP (IN) RIUDECOLS</i> | | Distance Distancia 94,21 km | Time Tiempo 1h.35' | Average Promedio 59,50 km/h |
|---|------|---|---|---|--|--|
| Km. TOT. Km. PART. | | DIRECTION / DIRECCION | | INFORMATIONS / INFORMACIONES | | REGRE. |
| 25,22 | 1,23 |  |  | TV-2125 x T-240 |  | 68,99 |
| 25,91 | 0,69 |  |  | T-240 ! T-240 AP-2 La Bisbal p. |  | 68,30 |
| 26,34 | 0,43 |  |  | T-240 | | 67,87 |
| 26,65 | 0,31 |  |  | T-240 |  | 67,56 |
| 28,56 | 1,91 |  |  | T-240 T-240 AP-2 |  | 65,65 |
| 30,67 | 2,11 |  |  | T-240 T-240 |   | 63,54 |

T.C. / C.H. **13**

EL MONTMELL 2



T.C. / C.H. **13A**

REGROUP (IN)
RIUDECOLS

Distance
Distancia

94,21 km

Time
Tiempo

1h.35'

Average
Promedio


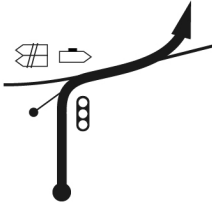
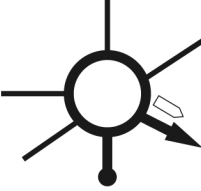

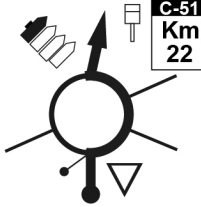
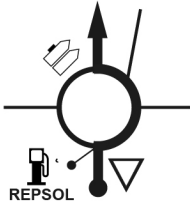
59,50 km/h

Km. TOT. Km. PART.

DIRECTION / DIRECCION


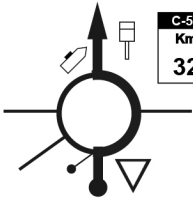

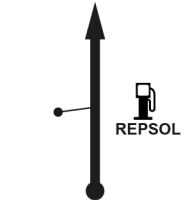
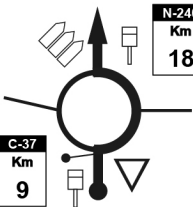

INFORMATIONS / INFORMACIONES

REGRE.

| | | | | |
|-------|------|---|---|-------|
| 31,10 | 0,43 |  <p>25</p> | <p>T-240</p> <p>T-240</p> <p>LA BISBAL P.</p> | 63,11 |
| 31,54 | 0,44 |  <p>26</p> | <p>T-240</p> <p>T-240</p> <p>RODONYÀ 9 VALLS 23</p> <p>(LA BISBAL DEL PENEDÈS)</p> | 62,67 |
| 34,46 | 2,92 |  <p>27</p> | <p>T-240 x C-51</p> <p>C-51</p> <p>RODONYÀ VILA RODONA VALLS</p> | 59,75 |
| 38,49 | 4,03 |  <p>28</p> | <p>C-51</p> <p>C-51</p> <p>VALLS</p> <p>LLEIDA</p> | 55,72 |
| 41,53 | 3,04 |  <p>29</p> | <p>C-51</p> <p>C-51</p> <p>ALIÓ VALLS</p> <p>LLEIDA</p> <p>(RODONYÀ)</p> | 52,68 |
| 45,37 | 3,84 |  <p>30</p> | <p>C-51</p> <p>C-51</p> <p>AP-2</p> <p>ALIÓ VALLS TARRAGONA</p> | 48,84 |

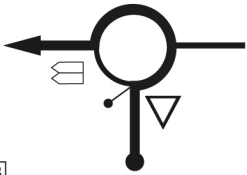
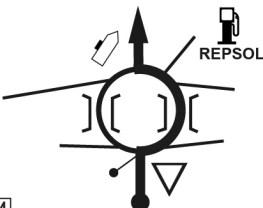
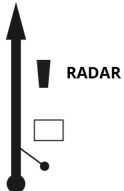
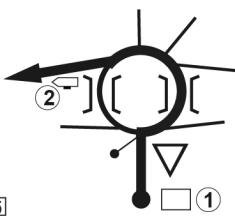
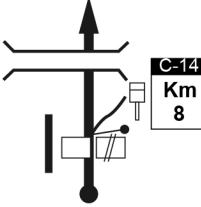
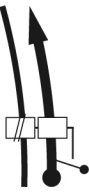
| | | | | |
|---|---|--|---------------------------------|--|
| T.C. / C.H. 13 <i>EL MONTMELL 2</i> | ➔ T.C. / C.H. 13A <i>REGROUP (IN) RIUDECOLS</i> | Distance Distancia 94,21 km | Time Tiempo 1h.35' | Average Promedio 59,50 km/h |
|---|---|--|---------------------------------|--|

Km. TOT. Km. PART. DIRECTION / DIRECCION INFORMATIONS / INFORMACIONES REGRE.

| | | | | |
|-------|------|--|--|-------|
| 46,01 | 0,64 |  31 | C-51 C-51 ALIÓ VALLS LLEIDA | 48,20 |
| 50,52 | 4,51 |  C-51 Km 32 | C-51 C-51 VALLS MONTBLANC LLEIDA | 43,69 |
| 52,42 | 1,90 |  19 | C-51 x N-240 VALLS N-240 TARRAGONA 19 | 41,79 |
| 53,60 | 1,18 |  20 REPSOL | N-240 | 40,61 |
| 54,12 | 0,52 |  N-240 Km 18 C-37 Km 9 | N-240 N-240 VALLS (sud) TARRAGONA 18 | 40,09 |
| 55,26 | 1,14 |  22 | N-240 x C-37 A-27 Tarragona Lleida C-37 Alcover REUS | 38,95 |

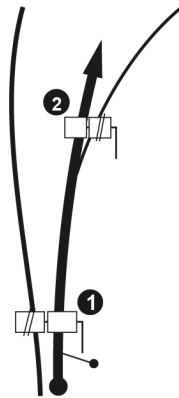

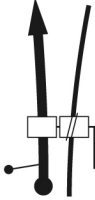
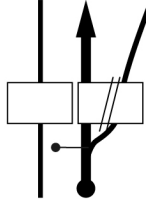
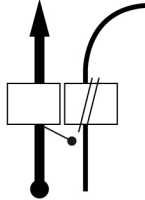
| | | | | |
|--|---|--|---------------------------------|--|
| T.C. / C.H. 13 EL MONTMELL 2 | → T.C. / C.H. 13A REGROUP (IN) RIUDECOLS | Distance Distancia 94,21 km | Time Tiempo 1h.35' | Average Promedio 59,50 km/h |
|--|---|--|---------------------------------|--|

Km. TOT. Km. PART. DIRECTION / DIRECCION INFORMATIONS / INFORMACIONES REGRE.

| | | | | |
|-------|-------|---|---|-------|
| 56,10 | 0,84 |  | C-37 A-27 Tarragona ALCOVER REUS | 38,11 |
| 57,04 | 0,94 |  | C-37 ALCOVER REUS PRADES C-14 MONTBLANC | 37,17 |
| 58,84 | 1,80 |  | C-37 ALCOVER REUS PRADES EL MILÀ EL ROURELL EL MORELL PICAMOLIXONS | 35,37 |
| 62,04 | 3,20 |  | C-37 x C-14 LA SELVA DEL CAMP REUS EL MILÀ ALCOVER PRADES MONTBLANC LA SELVA C. REUS | 32,17 |
| 75,08 | 13,04 |  | C-14 Tarragona Salou Reus <i>altres</i> CONSTANTI Reus <i>est</i> | 19,13 |
| 77,09 | 2,01 |  | C-14 T-11 Tarragona Reus Falset Alcañiz Salou Reus | 17,12 |

| | | | | |
|---|---|--|---------------------------------|--|
| T.C. / C.H. 13 <i>EL MONTMELL 2</i> | → T.C. / C.H. 13A <i>REGROUP (IN) RIUDECOLS</i> | Distance Distancia 94,21 km | Time Tiempo 1h.35' | Average Promedio 59,50 km/h |
|---|---|--|---------------------------------|--|

Km. TOT. Km. PART. DIRECTION / DIRECCION INFORMATIONS / INFORMACIONES REGRE.

| | | | | |
|-------|------|---|---|-------|
| 77,40 | 0,31 |  | <p>C-14</p> <p>!! 2</p> <div style="display: flex; justify-content: space-around;"> <div style="border: 1px solid black; padding: 5px; text-align: center;"> <p>T-11 Reus Falset Alcañiz N-420</p> <p>C-14 SALOU</p> <p>↓</p> </div> <div style="border: 1px solid black; padding: 5px; text-align: center;"> <p>T-315 REUS Av. Bell'ssans</p> </div> </div> <div style="display: flex; justify-content: space-around; margin-top: 10px;"> <div style="border: 1px solid black; padding: 5px; text-align: center;"> <p>T-11 Tarragona</p> </div> <div style="border: 1px solid black; padding: 5px; text-align: center;"> <p>T-11 Reus Falset Alcañiz N-420 C-14 SALOU T-315 REUS</p> <p>↓</p> </div> </div> <p style="text-align: right;">1</p> | 16,81 |
| 78,64 | 1,24 |  | <p>T-11</p> <div style="border: 1px solid black; padding: 5px; text-align: center; margin: 10px auto; width: 80%;"> <p>1000m 7</p> <p>Reus sud</p> <p>C-14 Salou</p> <p>↓</p> </div> | 15,57 |
| 79,45 | 0,81 |  | <p>T-11</p> <p>!!</p> <div style="display: flex; justify-content: space-around;"> <div style="border: 1px solid black; padding: 5px; text-align: center;"> <p>T-11 Reus N-420 Falset Alcañiz</p> <p>↓ ↓</p> </div> <div style="border: 1px solid black; padding: 5px; text-align: center;"> <p>7 Reus sud C-14 Salou</p> <p>↓</p> </div> </div> | 14,76 |
| 81,86 | 2,41 |  | <p>T-11</p> <div style="display: flex; justify-content: space-around;"> <div style="border: 1px solid black; padding: 5px; text-align: center;"> <p>T-11 Reus N-420 Falset Alcañiz</p> <p>↓ ↓</p> </div> <div style="border: 1px solid black; padding: 5px; text-align: center;"> <p>5 REUS oest T-3141 CAMBRILS T-310 RUDOMS</p> <p>↓</p> </div> </div> | 12,35 |
| 86,26 | 4,40 |  | <p>T-11 x N-420</p> <p>!</p> <div style="display: flex; justify-content: space-around;"> <div style="border: 1px solid black; padding: 5px; text-align: center;"> <p>N-420 FALSET ALCAÑIZ</p> <p>↓</p> </div> <div style="border: 1px solid black; padding: 5px; text-align: center;"> <p>REUS nord T-704 MASPUJOLS</p> <p>↓</p> </div> </div> <p style="text-align: center;">Mantense a la izquierda</p> | 7,95 |

| | | | | | |
|---|---|---|--|---------------------------------|--|
| T.C. / C.H. 13 <i>EL MONTMELL 2</i> | → | T.C. / C.H. 13A <i>REGROUP (IN) RIUDECOLS</i> | Distance Distancia 94,21 km | Time Tiempo 1h.35' | Average Promedio 59,50 km/h |
|---|---|---|--|---------------------------------|--|

Km. TOT. Km. PART. DIRECTION / DIRECCION INFORMATIONS / INFORMACIONES REGRE.

| | | | | | |
|-------|------|--------------------------|--|--|------|
| 91,18 | 4,92 | <input type="checkbox"/> | | N-420 N-420 FALSET 24 ALCAÑIZ 123 | 3,03 |
| 93,68 | 2,50 | <input type="checkbox"/> | | N-420 50 RIUDECOLS | 0,53 |
| 94,09 | 0,41 | <input type="checkbox"/> | | N-420 !! (RIUDECOLS) | 0,12 |
| 94,21 | 0,12 | <input type="checkbox"/> | | Regroup IN (RIUDECOLS) | 0,00 |
| | | <input type="checkbox"/> | | | |
| | | <input type="checkbox"/> | | | |

T.C. / C.H. **13B**
REGROUP (OUT)
RIUDECOLS

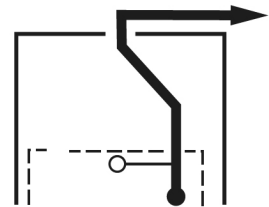

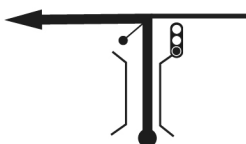
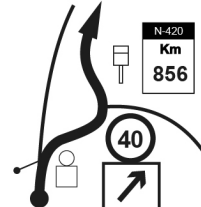
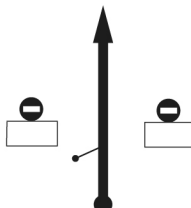





T.C. / C.H. **14**
COLL DE LA TEIXETA

Distance
 Distancia
4,33 km

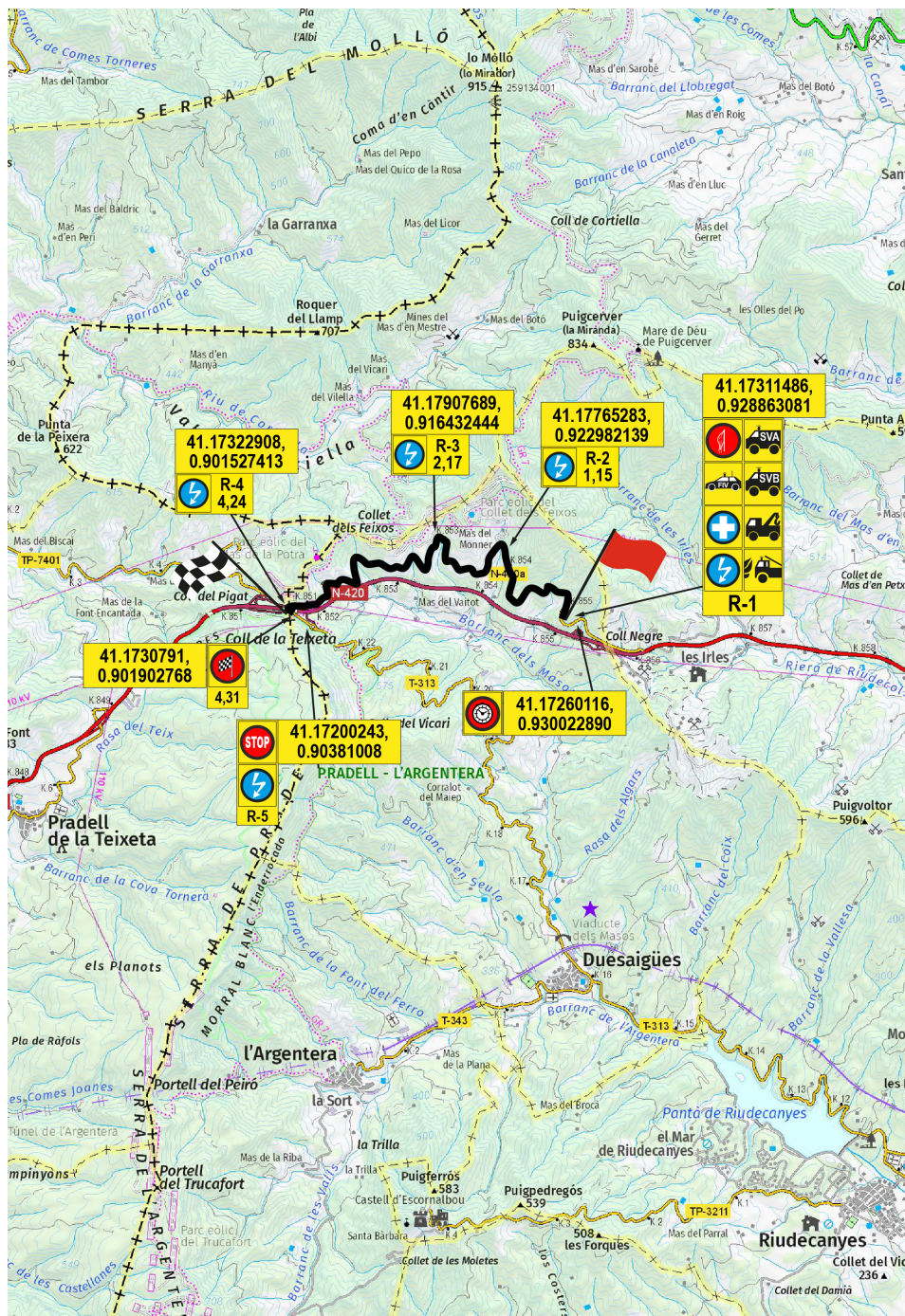
Time
 Tiempo
0h.10'

Average
 Promedio
25,80 km/h

Km. TOT. Km. PART. DIRECTION / DIRECCION INFORMATIONS / INFORMACIONES REGRE.

| | | | | |
|------|------|---|--|------|
| 0,00 | 0,00 |  <p>25</p> | <p>N-420</p>  <p>Regroup OUT (RIUDECOLS)</p> | 4,33 |
| 0,12 | 0,12 |  <p>26</p> | <p>N-420</p> <p>!!</p> <p>(RIUDECOLS)</p> | 4,21 |
| 3,56 | 3,44 |  <p>27</p> | <p>N-420 x N-420a</p> <p>!!</p> | 0,77 |
| 3,76 | 0,20 |  <p>28</p> | <p>N-420a</p> <p>EXCEPTE ACCÉS FINQUES</p> | 0,57 |
| 4,33 | 0,57 |  <p>29</p> | <p>N-420a</p>  <p>41.17260116, 0.930022890</p> | 0,00 |
| | 0,15 |  <p>30</p> | <p>N-420a</p>   <p>R-1</p> <p>41.17311486, 0.928863081</p> | |

COLL DE LA TEIXETA



T.C. / C.H. 14

T.C. / C.H. 14A

Distance
Distancia

Time
Tiempo

Average
Promedio

COLL DE LA TEIXETA →

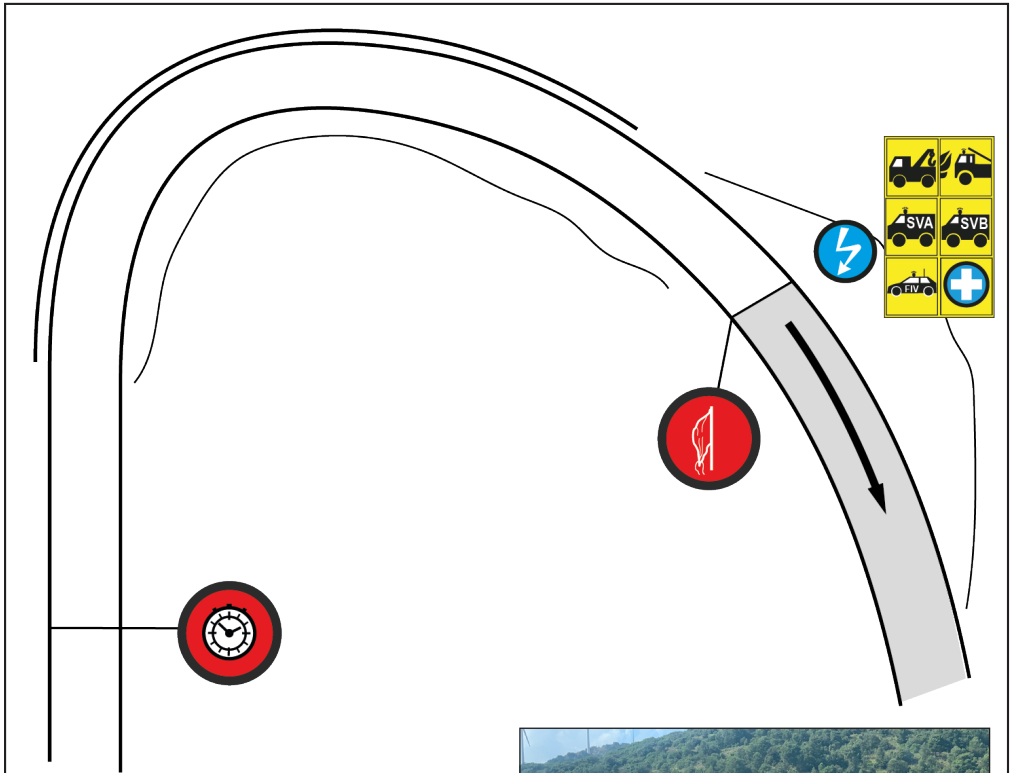
PARC FERMÉ (IN)

32,64 km

0h.52'

37,66 km/h

Km. TOT. 4,24



41.17260116, 0.930022890



41.17311486, 0.928863081

T.C. / C.H. **14**

T.C. / C.H. **14A**

Distance
Distancia

Time
Tiempo

Average
Promedio

COLL DE LA TEIXETA →

PARC FERMÉ (IN)

32,64 km

0h.52'

37,66 km/h

Km. TOT. **4,24**



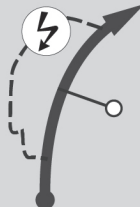








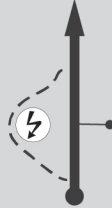


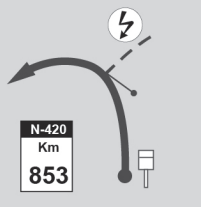








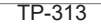







41.1730791, 0.901902768



41.17200243 0.90381008

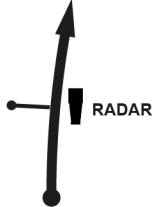
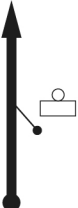



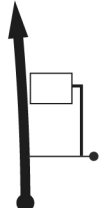
| | | | | |
|--|--|--|---------------------------------|--|
| T.C. / C.H. 14 COLL DE LA TEIXETA | T.C. / C.H. 14A PARC FERMÉ (IN) | Distance Distancia 32,64 km | Time Tiempo 0h.52' | Average Promedio 37,66 km/h |
|--|--|--|---------------------------------|--|

Km. TOT. Km. PART. DIRECTION / DIRECCION INFORMATIONS / INFORMACIONES REGRE.

| | | | | | |
|------|------|---|------|---|-------|
| 0,00 | 0,00 |  | 4,31 |         41.17311486, 0.928863081 | 32,64 |
| 1,15 | 1,15 |  | 3,16 |   41.17765283, 0.922982139 | 31,49 |
| 2,17 | 1,02 |  | 2,14 |   41.17907689, 0.916432444 | 30,47 |
| 4,24 | 2,07 |  | 0,07 |     41.17322908, 0.901527413 | 28,40 |
| 4,31 | 0,07 |  | 0,00 |   41.1730791, 0.901902768 | 28,33 |
| 4,52 | 0,21 |  | |      41.17200243 0.90381008 | 28,12 |

| | | | | |
|--|--|--|---------------------------------|--|
| T.C. / C.H. 14 <i>COLL DE LA TEIXETA</i> | T.C. / C.H. 14A <i>PARC FERMÉ (IN)</i> | Distance Distancia 32,64 km | Time Tiempo 0h.52' | Average Promedio 37,66 km/h |
|--|--|--|---------------------------------|--|

Km. TOT. Km. PART. DIRECTION / DIRECCION INFORMATIONS / INFORMACIONES REGRE.

| | | | | |
|-------|------|---|--|-------|
| 8,81 | 4,29 |  | N-420 | 23,83 |
| 10,88 | 2,07 |  | N-420 RIUDECOLS | 21,76 |
| 14,18 | 3,30 |  | N-420 REUS 9 TARRAGONA 23 | 18,46 |
| 15,92 | 1,74 |  | N-420 x T-11 C-242Z 0,3 LESBORGES C. | 16,72 |
| 18,33 | 2,41 |  | T-11 Reus Tarragona REUS T-704 MASPUJOLS | 14,31 |
| 23,93 | 5,60 |  | T-11 1000m Reus Sud C-14 Salou | 8,71 |

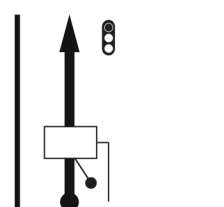
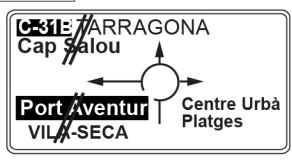
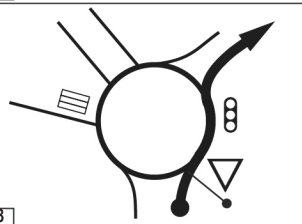
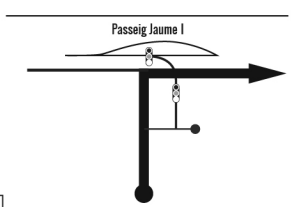
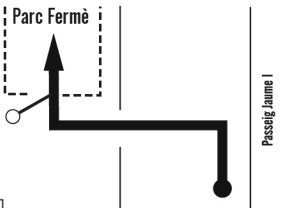

| | | | | |
|--|--|--|---------------------------------|--|
| T.C. / C.H. 14 <i>COLL DE LA TEIXETA</i> → | T.C. / C.H. 14A <i>PARC FERMÉ (IN)</i> | Distance Distancia 32,64 km | Time Tiempo 0h.52' | Average Promedio 37,66 km/h |
|--|--|--|---------------------------------|--|

Km. TOT. Km. PART. DIRECTION / DIRECCION INFORMATIONS / INFORMACIONES REGRE.

| | | | | | |
|-------|------|----|--|---------------------|------|
| 24,93 | 1,00 | 13 | | <p>T-11 x C-14</p> | 7,71 |
| 25,55 | 0,62 | 14 | | <p>C-14</p> | 7,09 |
| 28,57 | 3,02 | 15 | | <p>C-14</p> | 4,07 |
| 30,07 | 1,50 | 16 | | <p>C-14 x C-31b</p> | 2,57 |
| 30,43 | 0,36 | 17 | | <p>C-31b</p> | 2,21 |
| 30,93 | 0,50 | 18 | | <p>C-31b</p> | 1,71 |

| | | | | |
|--|--|--|---------------------------------|--|
| T.C. / C.H. 14 <i>COLL DE LA TEIXETA</i> | T.C. / C.H. 14A <i>PARC FERMÉ (IN)</i> | Distance Distancia 32,64 km | Time Tiempo 0h.52' | Average Promedio 37,66 km/h |
|--|--|--|---------------------------------|--|

Km. TOT. Km. PART. DIRECTION / DIRECCION INFORMATIONS / INFORMACIONES REGRE.

| | | | | | |
|-------|------|----|--|---|------|
| 31,91 | 0,98 | 7 |  | <p>C-31b</p>  <p>(SALOU)</p> | 0,73 |
| 32,02 | 0,11 | 8 |  | <p>C-31b</p> <p>!!</p> <p>Platges →</p> <p>Font Il·luminosa →</p> <p>(SALOU)</p> | 0,62 |
| 32,41 | 0,39 | 9 |  | <p>(SALOU)</p> | 0,23 |
| 32,64 | 0,23 | 10 |  |  <p>(SALOU)</p> | 0,00 |
| | | 13 | | | |
| | | 14 | | | |

Itinerarios Alternativos

Alternate Route

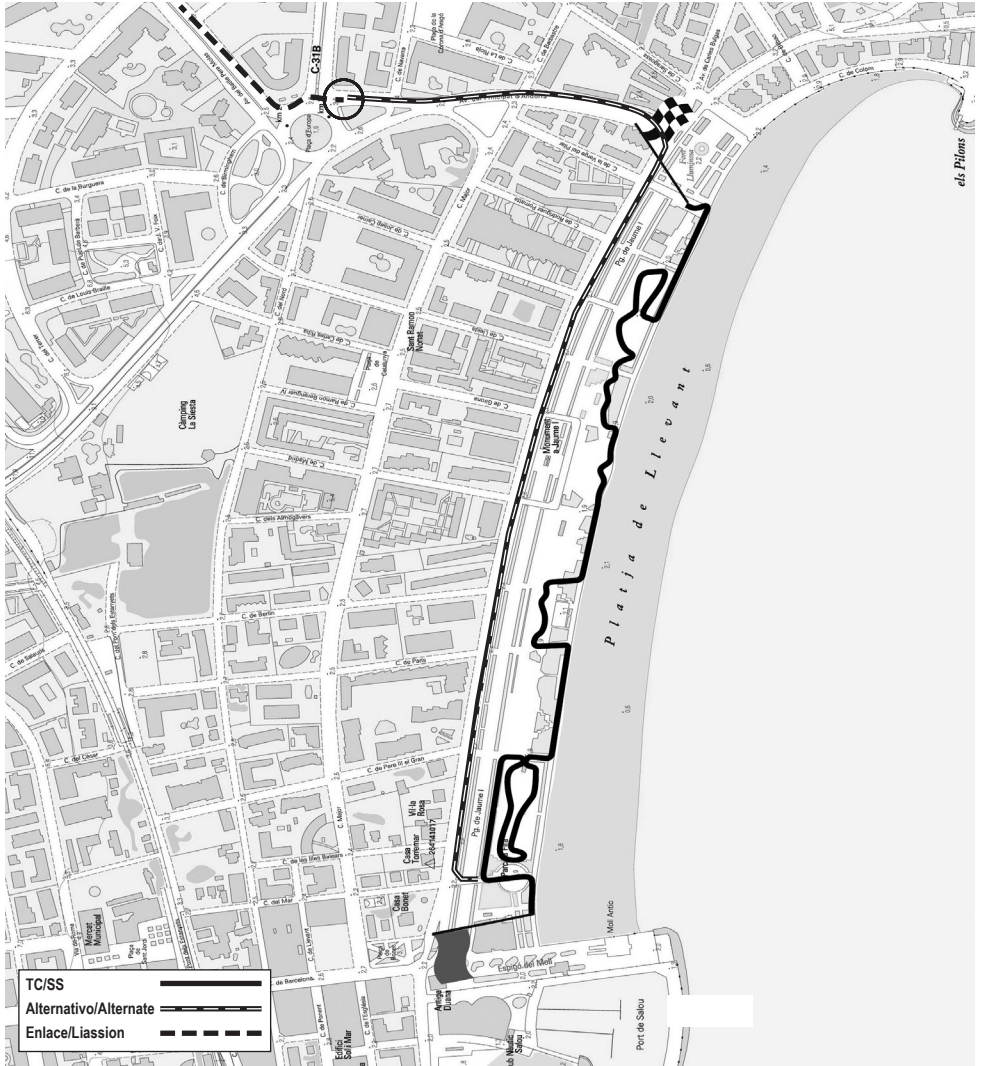
TC/CH 1/5/12



TC/CH 1A/5A/11A

SALOU

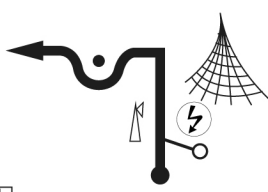

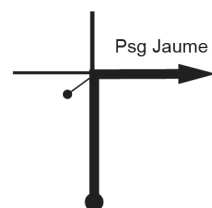


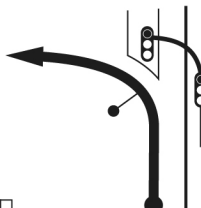
Alternate route - Alternativo



**TC/CH 1/5/12 SALOU → TC/CH 1A/5A/12 SERVICE (IN)
PORTAVENTURA**

| | | | | |
|---|--|--|-----------------------------------|---|
| T.C. / C.H. 1/5/12 SALOU | T.C. / C.H. 1A/5A/12A SERVICE (IN) PORTAVENTURA | Distance Distancia 2,55 Km. | Time Tiempo 0 h. 10' | Average Promedio 13,86 Km/h. |
|---|--|--|-----------------------------------|---|

Km. TOT. Km. PART. DIRECTION / DIRECCION INFORMATIONS / INFORMACIONES REGRE.

| | | | | | |
|------|------|--|---|--|------|
| 0,00 | 0,00 |  |  | | 2,55 |
| 0,15 | 0,15 |  | ! | | 2,40 |
| 1,00 | 0,85 |  |  | | 1,55 |
| 1,10 | 0,10 |  | | | 1,45 |
| | | Continuar CH 1 - 1A Page / Pag. 43 - Box / Viñeta 15 CH 5 - 5A Page / Pag. 95 - Box / Viñeta 15 CH 12 - 12A Page / Pag. 173 - Box / Viñeta 15 | | | |
| | | | | | |

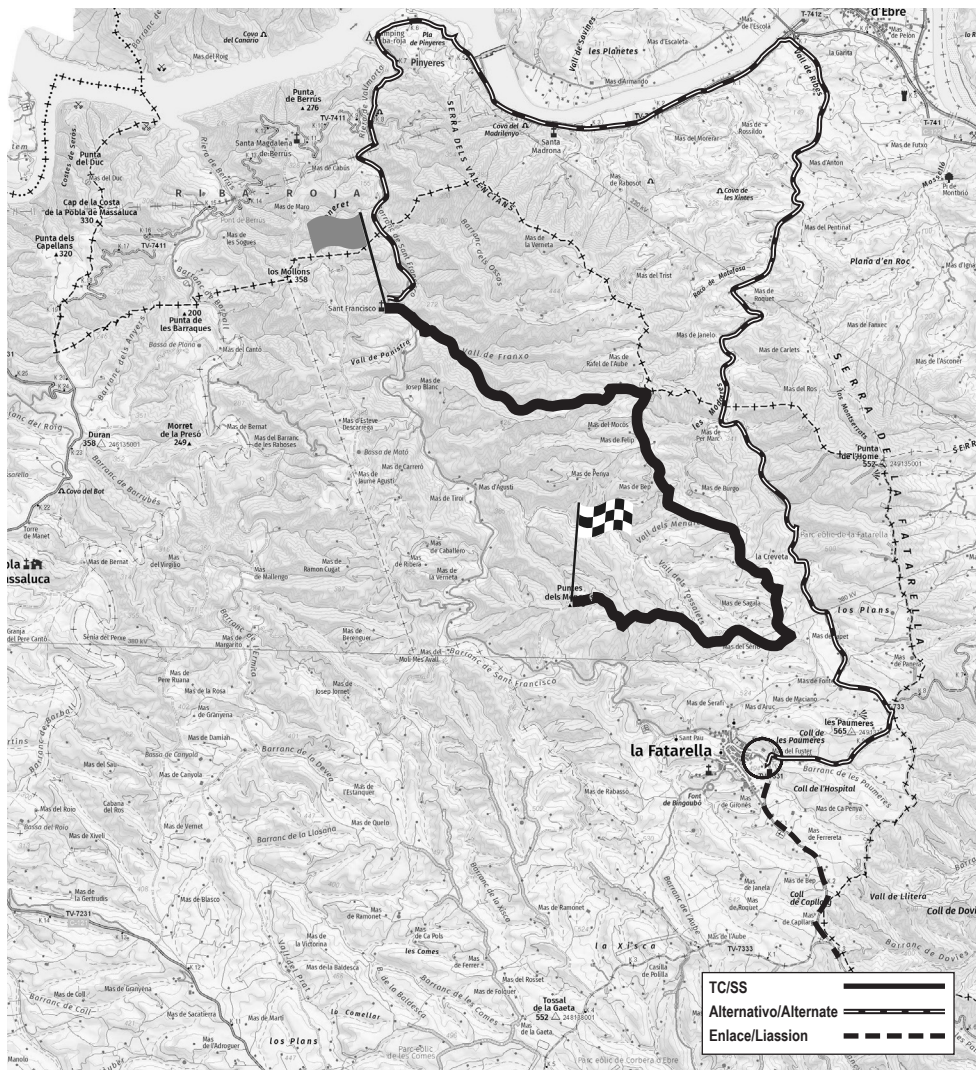
TC/CH 2/6



TC/CH 3/7

LA FATARELLA

Alternativos - Alternate route



TC/CH 2/6 LA FATERELLA → TC/CH 3/7 LA POBLA DE MASSALUCA



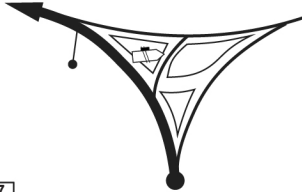

| | | | | |
|---|---|---|-----------------------------------|---|
| T.C. / C.H. 2/6 LA FATARELLA | T.C. / C.H. 3/7 LA POBLA DE M. | Distance Distancia 43,13 Km. | Time Tiempo 1 h. 00' | Average Promedio 43,13 Km/h. |
|---|---|---|-----------------------------------|---|

Km. TOT. Km. PART. DIRECTION / DIRECCION INFORMATIONS / INFORMACIONES REGRE.

| | | | | | | |
|-------|------|---|--|----------------------|--|-------|
| 0,00 | 0,00 | 1 | | <input type="text"/> | | 43,13 |
| 2,87 | 2,87 | 2 | | <input type="text"/> | ! | 40,26 |
| 6,12 | 3,25 | 3 | | <input type="text"/> | | 37,01 |
| 6,63 | 0,51 | 4 | | <input type="text"/> | | 36,50 |
| 11,01 | 4,38 | 5 | | <input type="text"/> | ! 1 FLIX 2 Cami de LA FATARELLA 11 | 32,12 |

| | | | | |
|---|---|---|-----------------------------------|---|
| T.C. / C.H. 2/6 LA FATARELLA | T.C. / C.H. 3/7 LA POBLA DE M. | Distance Distancia 43,13 Km. | Time Tiempo 1 h. 00' | Average Promedio 43,13 Km/h. |
|---|---|---|-----------------------------------|---|

Km. TOT. Km. PART. DIRECTION / DIRECCION INFORMATIONS / INFORMACIONES REGRE.

| | | | | |
|-------|-------|---|---|-------|
| 24,21 | 24,21 | <input type="checkbox"/>  <input type="checkbox"/> | <input type="checkbox"/>  <input type="checkbox"/> | 18,92 |
| 26,21 | 26,21 | <input type="checkbox"/>  <input type="checkbox"/> | <input type="checkbox"/>  <input type="checkbox"/> | 16,92 |
| | | <input type="checkbox"/> <p>Continuar</p> <p>Page/Pag. 62</p> <p>Box/Viñeta 20</p> <input type="checkbox"/> | <input type="checkbox"/> <input type="checkbox"/> | |
| | | <input type="checkbox"/> <input type="checkbox"/> | <input type="checkbox"/> <input type="checkbox"/> | |
| | | <input type="checkbox"/> <input type="checkbox"/> | <input type="checkbox"/> <input type="checkbox"/> | |
| | | <input type="checkbox"/> <input type="checkbox"/> | <input type="checkbox"/> <input type="checkbox"/> | |

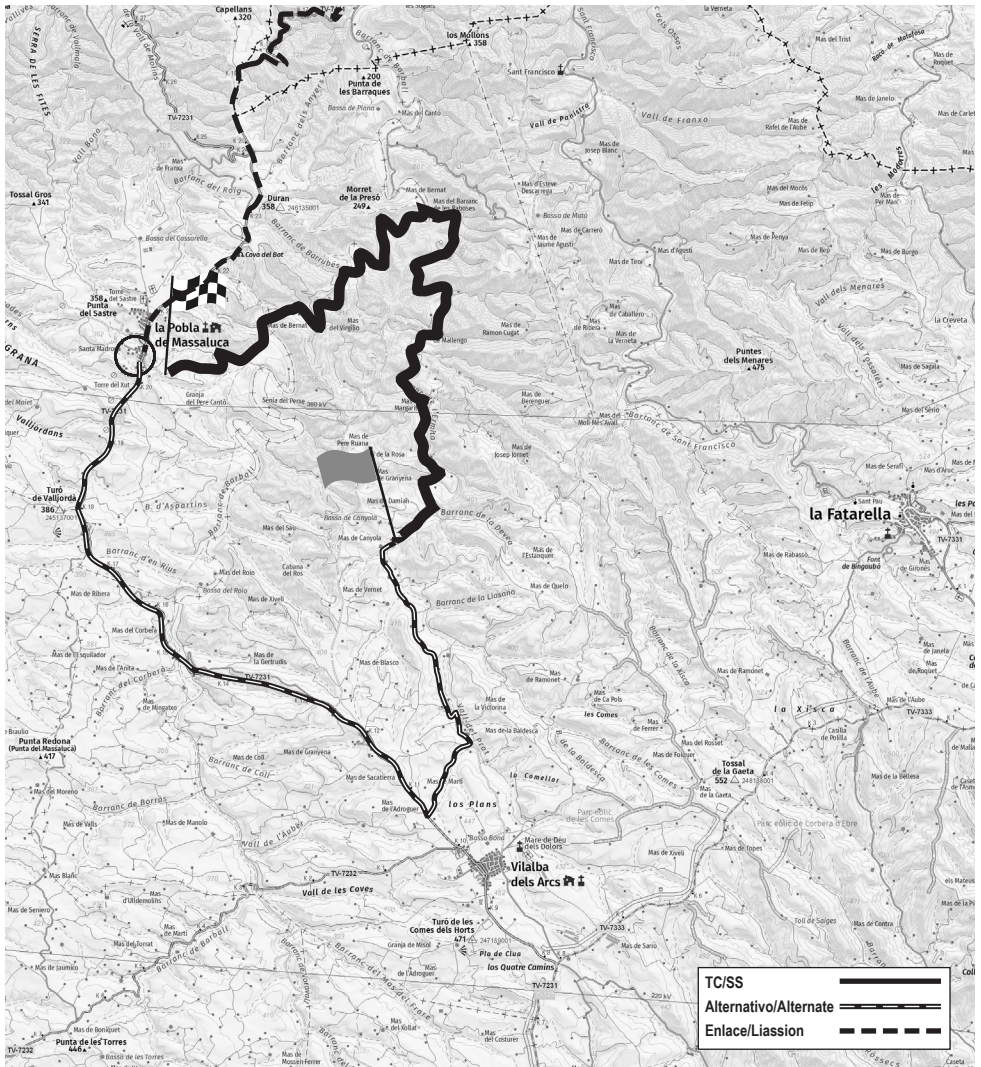
TC/CH 3/7



TC/CH 4/8

LA POBLA DE MASSALUCA

Alternate route - Alternativo



TC/CH 3/7 LA POBLA DE MASSALUCA



TC/CH 4/8 VILALBA DELS ARCS

T.C. / C.H. **3/7**

T.C. / C.H. **4/8**

Distance
Distancia

Time
Tiempo

Average
Promedio

LA POBLA DE M.



VILALBA DELS ARCS

22,78 Km.

0h. 34'

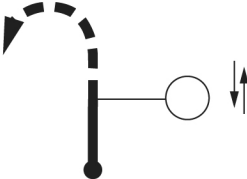

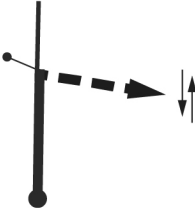
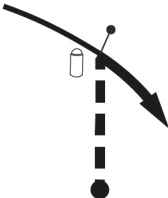

40,20 Km/h.

Km. TOT. Km. PART.

DIRECCION / DIRECCION

INFORMATIONS / INFORMACIONES

REGRE.

| | | | | |
|--------------|---------------------------------|--|---|--------------|
| <p>0,00</p> | <p>0,00</p> | <p><input type="checkbox"/></p>  | <p><input type="text"/></p>  | <p>22,78</p> |
| <p>2,90</p> | <p>2,90</p> | <p><input type="checkbox"/></p>  | <p><input type="text"/></p> <p>!</p> | <p>19,88</p> |
| <p>4,08</p> | <p>1,18</p> | <p><input type="checkbox"/></p>  | <p><input type="text"/></p> <p>!!</p> | <p>18,70</p> |
| <p>13,08</p> | <p>9,00</p> | <p><input type="checkbox"/></p>  | <p><input type="text"/></p> | <p>9,70</p> |
| | | <p>Continuar</p> <p>Page/Pag. 71</p> <p>Box/Viñeta 13</p> <p><input type="checkbox"/></p> | <p><input type="text"/></p> | |
| | <p><input type="checkbox"/></p> | | <p><input type="text"/></p> | |

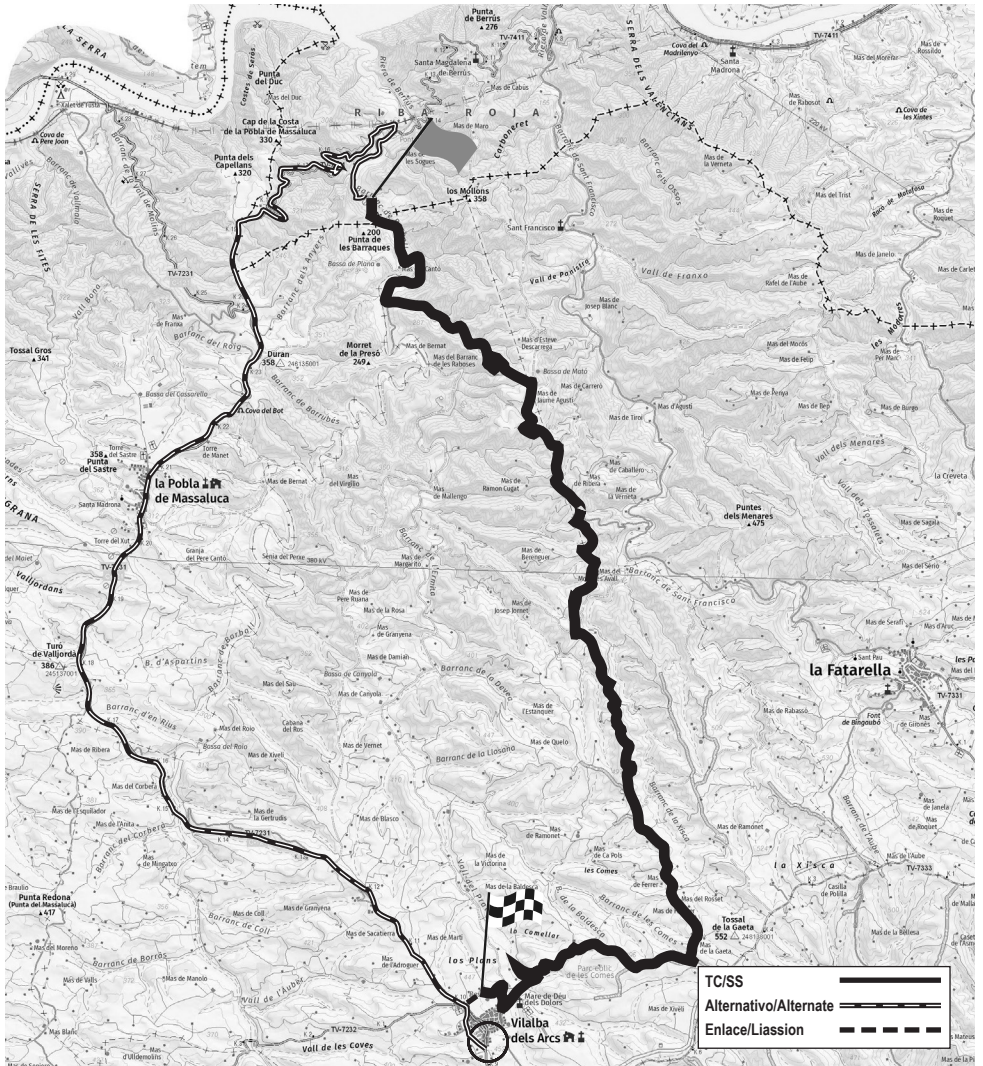
TC/CH 4



TC/CH 4A

VILALBA DELS ARCS

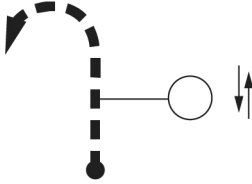


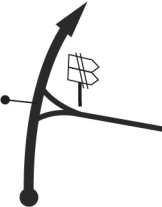
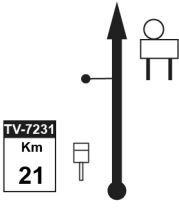

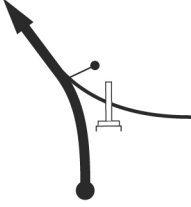

Alternate route - Alternativo



TC/CH 4 VILALBA DELS A. → TC/CH 4A REGROUP SALOU

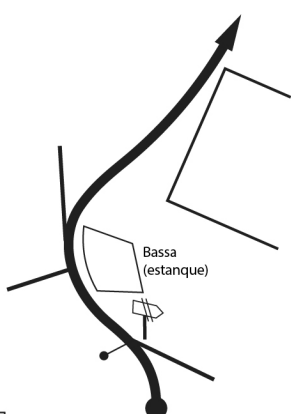
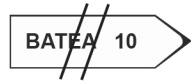

| | | | | |
|----------------------|-----------------------|-----------------------|----------------|---------------------|
| T.C. / C.H. 4 | T.C. / C.H. 4A | Distance Distancia | Time Tiempo | Average Promedio |
| VILALBA DELS ARCS → | REGROUP SALOU | 112,23 Km. | 1h. 49' | 61,78 Km/h. |

Km. TOT. Km. PART. DIRECTION / DIRECCION INFORMATIONS / INFORMACIONES REGRE.

| | | | | |
|-------|------|---|--|--------|
| 0,00 | 0,00 |  |  | 112,23 |
| 0,88 | 0,88 |  | ! | 111,35 |
| 6,20 | 5,32 |  | !! | 106,03 |
| 9,10 | 2,90 |  |  | 103,13 |
| 9,23 | 0,13 |  | | 103,00 |
| 11,93 | 2,70 |  | ! | 100,30 |

| | | | | |
|--|---|--|----------------------------------|---|
| T.C. / C.H. 4 <i>VILALBA DELS ARCS</i> | T.C. / C.H. 4A <i>REGROUP SALOU</i> | Distance Distancia 112,23 Km. | Time Tiempo 1h. 49' | Average Promedio 61,78 Km/h. |
|--|---|--|----------------------------------|---|

Km. TOT. Km. PART. DIRECTION / DIRECCION INFORMATIONS / INFORMACIONES REGRE.

| | | | | |
|-------|------|---|--|-------|
| 18,73 | 6,80 |  <p>Bassa (estanque)</p> | <input type="text"/>  (VILALBA DELS ARCS) | 93,50 |
| 19,43 | 0,70 |  | <input type="text"/> (VILALBA DELS ARCS) | 92,80 |
| | | Continuar Page/Pag. 79 Box/Viñeta 30 | <input type="text"/> | |
| | | | <input type="text"/> | |
| | | | <input type="text"/> | |

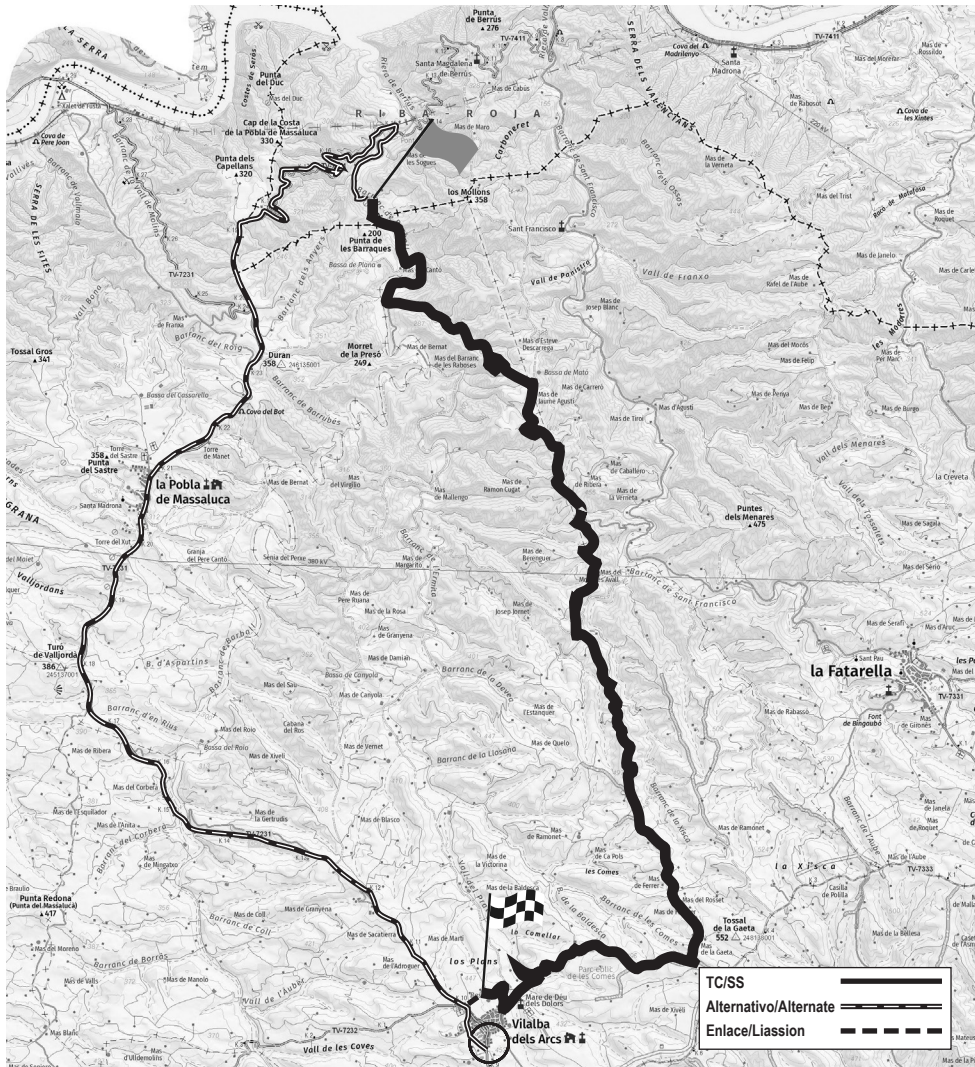
TC/CH 8



TC/CH 8A

VILALBA DELS ARCS

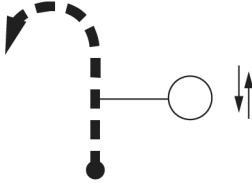

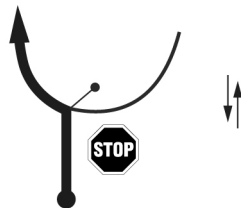
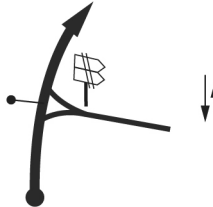
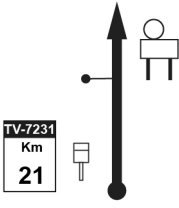

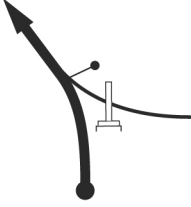

Alternate route - Alternativo



TC/CH 8 VILALBA DELS A. → TC/CH 8A REGROUP SALOU

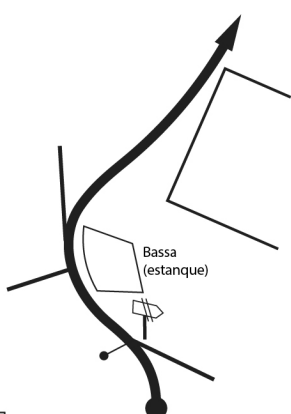

| | | | | |
|---|---|--|----------------------------------|---|
| T.C. / C.H. 8 VILALBA DELS ARCS | T.C. / C.H. 8A REGROUP TECHNICAL ZONE IN | Distance Distancia 106,30 Km. | Time Tiempo 1h. 47' | Average Promedio 59,60 Km/h. |
|---|---|--|----------------------------------|---|

Km. TOT. Km. PART. DIRECTION / DIRECCION INFORMATIONS / INFORMACIONES REGRE.

| | | | | |
|-------|------|---|--|--------|
| 0,00 | 0,00 |  |  | 106,30 |
| 0,88 | 0,88 |  | ! | 105,42 |
| 6,20 | 5,32 |  | !! | 100,10 |
| 9,10 | 2,90 |  |  | 97,20 |
| 9,23 | 0,13 |  | | 97,07 |
| 11,93 | 2,70 |  | ! | 94,37 |

| | | | | | |
|--|---|---|--|----------------------------------|---|
| T.C. / C.H. 8 <i>VILALBA DELS ARCS</i> | → | T.C. / C.H. 8A REGROUP TECHNICAL ZONE IN | Distance Distancia 106,30 Km. | Time Tiempo 1h. 47' | Average Promedio 59,60 Km/h. |
|--|---|---|--|----------------------------------|---|

Km. TOT. Km. PART. DIRECTION / DIRECCION INFORMATIONS / INFORMACIONES REGRE.

| | | | | |
|-------|------|---|---|-------|
| 18,73 | 6,80 |  <p>Bassa (estanque)</p> | <input type="text"/> (VILALBA DELS ARCS) | 87,57 |
| 19,43 | 0,70 |  | <input type="text"/> (VILALBA DELS ARCS) | 86,87 |
| | | Continuar Page/Pag. 101 Box/Viñeta 30 | <input type="text"/> | |
| | | | <input type="text"/> | |
| | | | <input type="text"/> | |

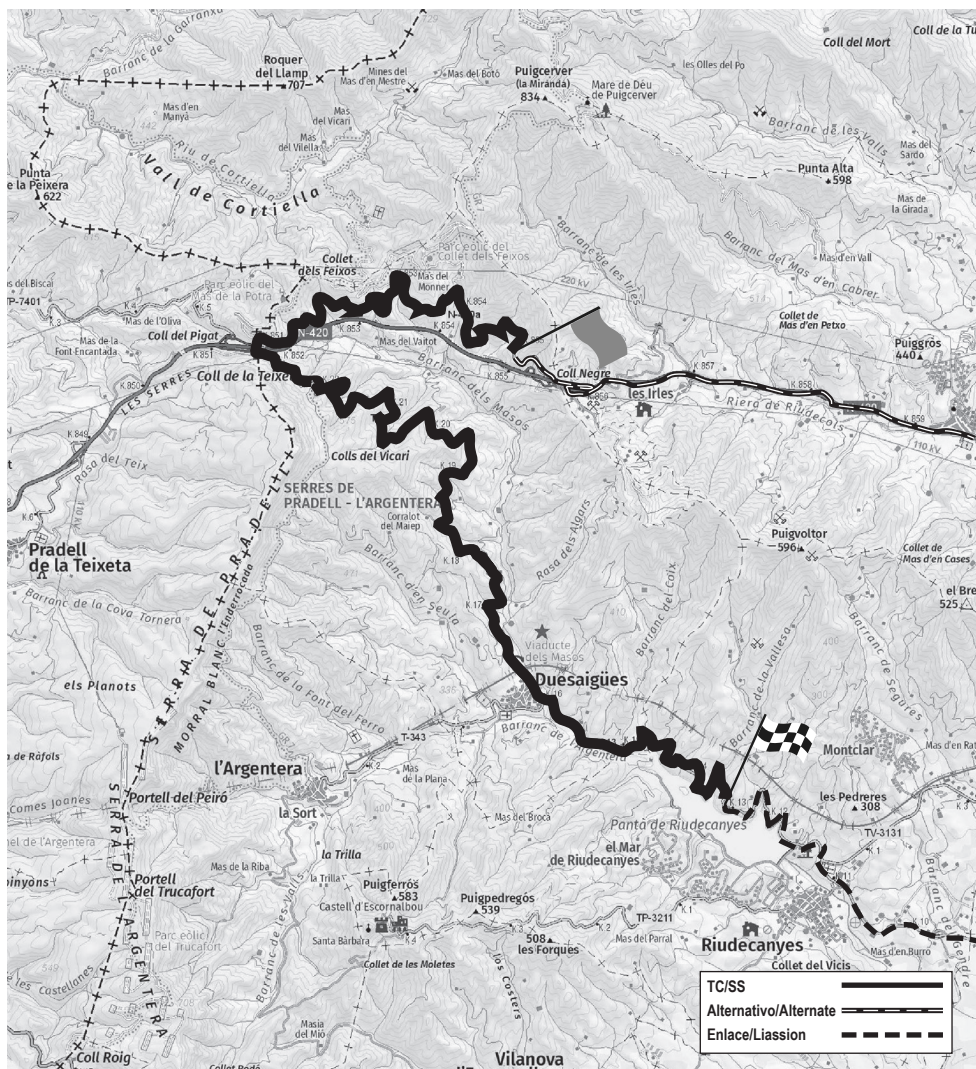
TC/CH 9







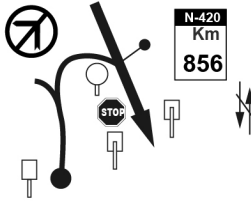




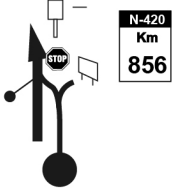

TC/CH 9A

RIUDECANYES

Alternate route - Alternativo

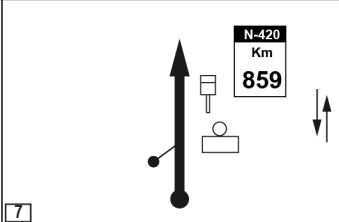
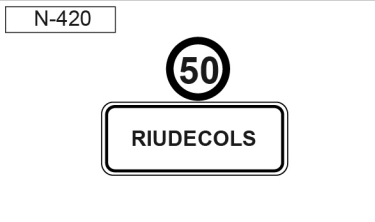


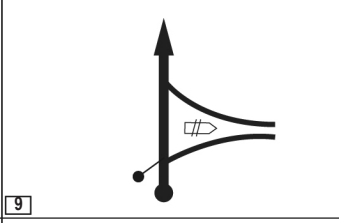
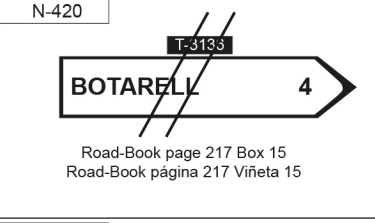
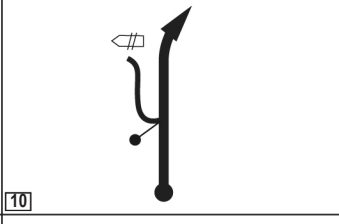
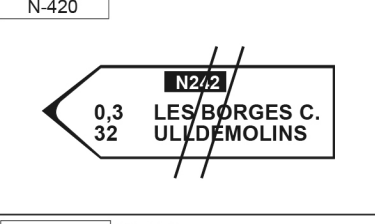
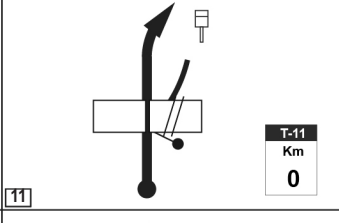

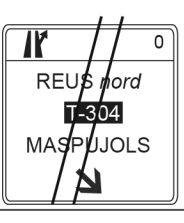
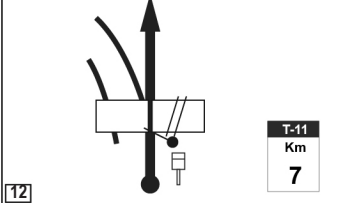

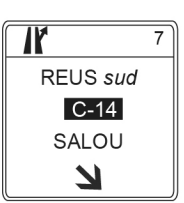


TC/CH 9 RIUDECANYES → TC/CH 9A SERVICE PA (IN)

| T.C. / C.H. 9 <i>RIUDECANYES</i> | | T.C. / C.H. 9A <i>SERVICE PORTAVENTURA (IN)</i> | | Distance Distancia 28,79 Km. | Time Tiempo 0h. 48' | Average Promedio 35,99 Km/h. |
|--|-----------|---|---|---|--|---|
| Km. TOT. | Km. PART. | DIRECTION / DIRECCION | | INFORMATIONS / INFORMACIONES | | REGRE. |
| 0,00 | 0,00 |  |  | | | 28,79 |
| 0,15 | 0,15 |  |  | N-420 | | 28,64 |
| 0,86 | 0,71 |  | | N-420 | | 27,93 |
| 1,30 | 0,44 |  |  | N-420 x | <p>LES IRLES</p> <p>camí de servei</p> <p>TAKE RIGHT HAND LANE SITUARSE A LA DERECHA</p> | 27,49 |
| 1,59 | 0,29 |  |  | | | 27,20 |
| 1,96 | 0,40 |  |  | x N-420 | <p>CANTERAS La Ponderosa S.A.</p> | 26,80 |

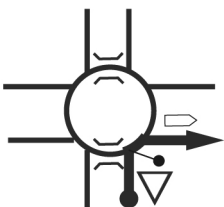



| | | | | |
|--|---|---|----------------------------------|---|
| T.C. / C.H. 9 RIUDECANYES | → T.C. / C.H. 9A SERVICE PORTAVENTURA (IN) | Distance Distancia 28,79 Km. | Time Tiempo 0h. 48' | Average Promedio 35,99 Km/h. |
|--|---|---|----------------------------------|---|

Km. TOT. Km. PART. DIRECTION / DIRECCION INFORMATIONS / INFORMACIONES REGRE.

| | | | | |
|-------|------|---|--|-------|
| 5,14 | 3,15 |  | N-420  RIUDECOLS | 23,65 |
| 8,43 | 3,29 |  | N-420  | 20,36 |
| 9,29 | 0,86 |  | N-420 T-3133  Road-Book page 217 Box 15 Road-Book página 217 Viñeta 15 | 19,50 |
| 10,17 | 0,88 |  | N-420 N242  | 18,62 |
| 12,56 | 2,39 |  | N-420 X T-11   | 16,23 |
| 19,17 | 6,61 |  | T-11 X C-14   | 9,62 |

| | | | | | |
|--|----------|---|---|----------------------------------|---|
| T.C. / C.H. 9 <i>RIUDECANYES</i> | → | T.C. / C.H. 9A <i>SERVICE PORTAVENTURA (IN)</i> | Distance Distancia 28,79 Km. | Time Tiempo 0h. 48' | Average Promedio 35,99 Km/h. |
|--|----------|---|---|----------------------------------|---|

Km. TOT. Km. PART. DIRECTION / DIRECCION INFORMATIONS / INFORMACIONES REGRE.

| | | | | |
|-------|------|---|---|------|
| 19,78 | 0,61 |  13 | C-14  | 9,01 |
| 23,05 | 3,27 |  14 | C-14  | 5,74 |
| | | Continuar Page/Pag. 126 Box/Viñeta 22 <input type="checkbox"/> | | |
| | | <input type="checkbox"/> | | |
| | | <input type="checkbox"/> | | |
| | | <input type="checkbox"/> | | |
| | | <input type="checkbox"/> | | |

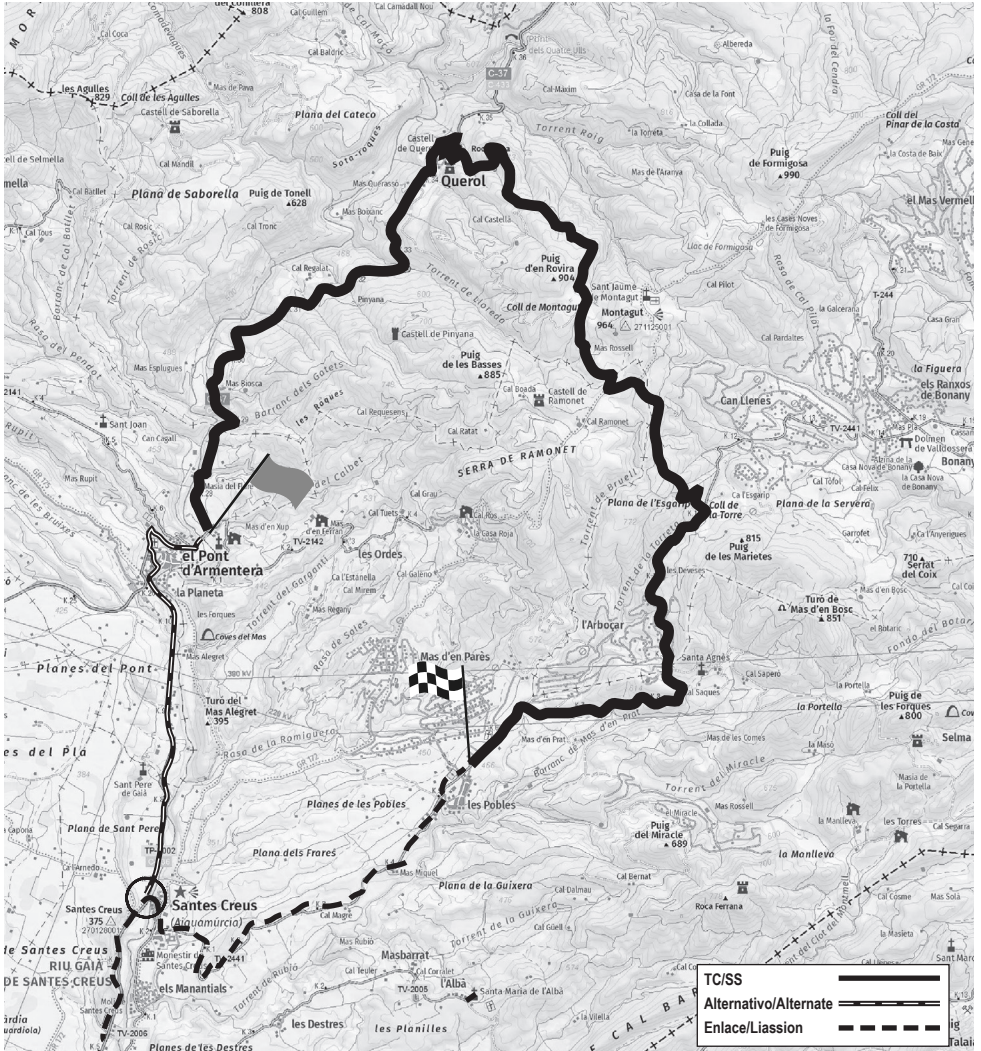
TC/CH 10



TC/CH 11

EL PONT A. QUEROL LES POBLES

Alternate route - Alternativo

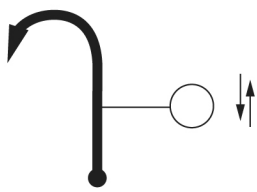



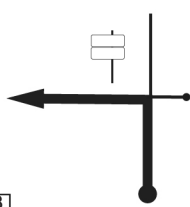

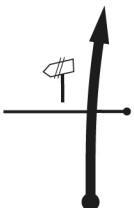



TC/CH 10 EL PONT A. QUEROL LES POBLES

➔ TC/CH 11 EL MONTMELL

| | | | | |
|--|---|---|----------------------------------|---|
| T.C. / C.H. 10 EL PONT A. QUEROL LES POBLES | T.C. / C.H. 11 EL MONTMELL | Distance Distancia 20,42 Km. | Time Tiempo 0h. 49' | Average Promedio 25,00 Km/h. |
|--|---|---|----------------------------------|---|

Km. TOT. Km. PART. DIRECTION / DIRECCION INFORMATIONS / INFORMACIONES REGRE.

| | | | | |
|------|------|--|---|-------|
| 0,00 | 0,00 | <input type="checkbox"/>  | <input type="checkbox"/>  | 20,42 |
| 0,14 | 0,14 | <input type="checkbox"/>  | <input type="checkbox"/>  EL PONT D'ARMENTERA | 20,28 |
| 1,04 | 0,90 | <input type="checkbox"/>  | <input type="checkbox"/> !  | 19,38 |
| 5,74 | 4,10 | <input type="checkbox"/>  | <input type="checkbox"/>  | 15,28 |
| | | <input type="checkbox"/> Continuar Page/Pag. 145 Box/Viñeta 17 | <input type="checkbox"/> | |
| | | <input type="checkbox"/> | <input type="checkbox"/> | |

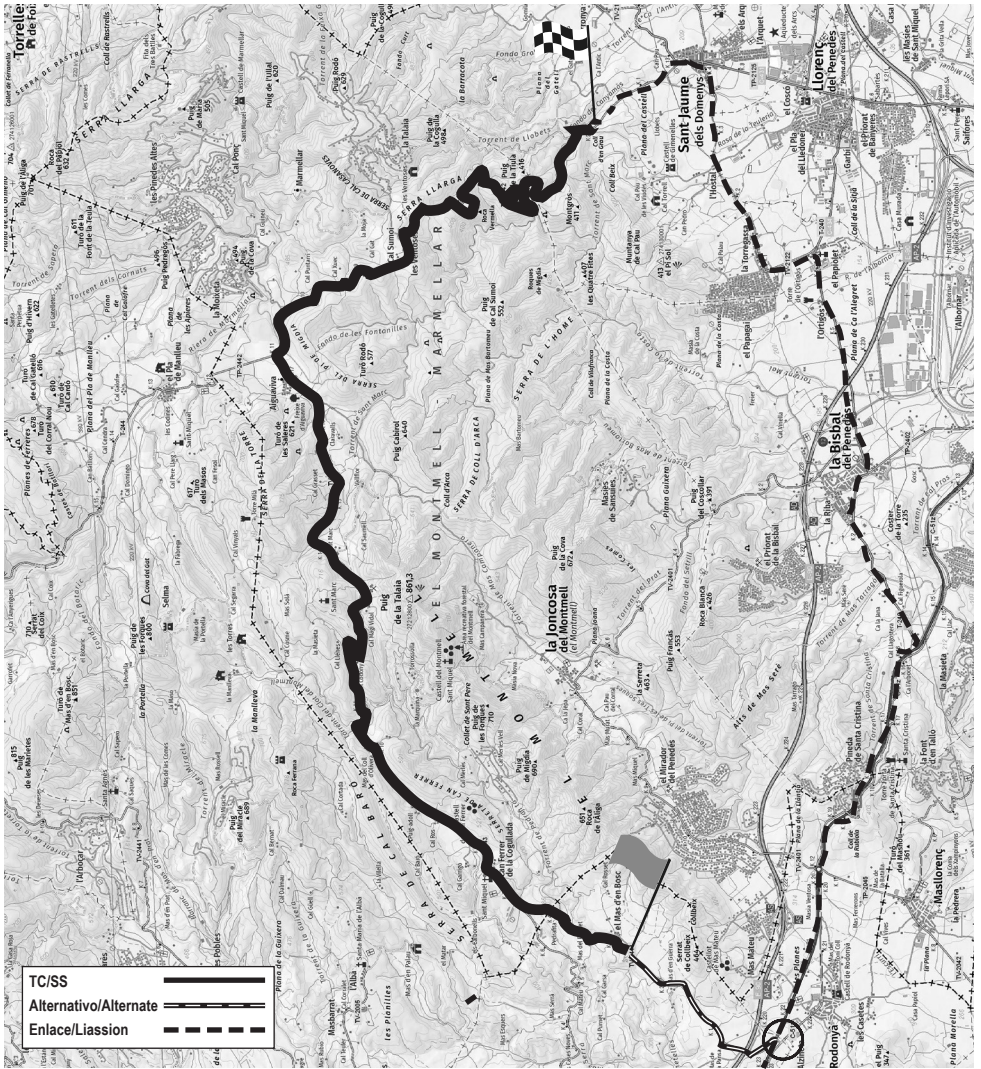
TC/CH 11



TC/CH 11A

EL MONTMELL

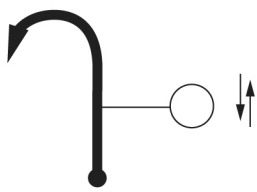

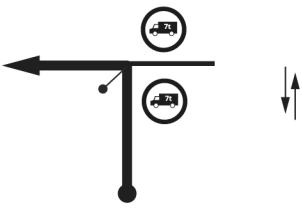
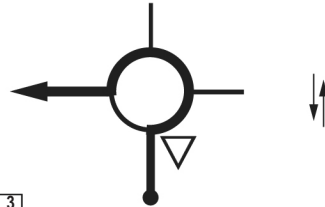
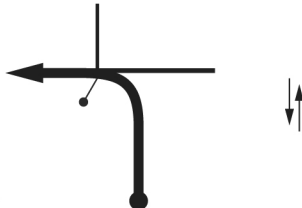



Alternate route - Alternativo



TC/CH 8 GANDESA → TC/CH 8A SERVICE (IN) PORTAVENTURA

| | | | | | |
|---|---|--|---|----------------------------------|---|
| T.C. / C.H. 11 <i>EL MONTMELL</i> | → | T.C. / C.H. 11A <i>REGROUP SALOU</i> | Distance Distancia 53,83 Km. | Time Tiempo 1h. 34' | Average Promedio 35,64 Km/h. |
|---|---|--|---|----------------------------------|---|

Km. TOT. Km. PART. DIRECTION / DIRECCION INFORMATIONS / INFORMACIONES REGRE.

| | | | | | |
|------|------|----------------------------|---|---|-------|
| 0,00 | 0,00 | <input type="checkbox"/> 1 |  | <input type="text"/>  | 55,83 |
| 2,57 | 2,57 | <input type="checkbox"/> 2 |  | <input type="text"/> ! | 53,26 |
| 3,18 | 0,61 | <input type="checkbox"/> 3 |  | <input type="text"/> ! | 52,65 |
| 3,37 | 0,19 | <input type="checkbox"/> 4 |  | <input type="text"/> ! | 52,46 |
| 3,53 | 0,16 | <input type="checkbox"/> 5 |  | <input type="text"/> !   | 52,30 |
| | | <input type="checkbox"/> | Continuar Page/Pag. 155 Box/Viñeta 19 | <input type="text"/> | |

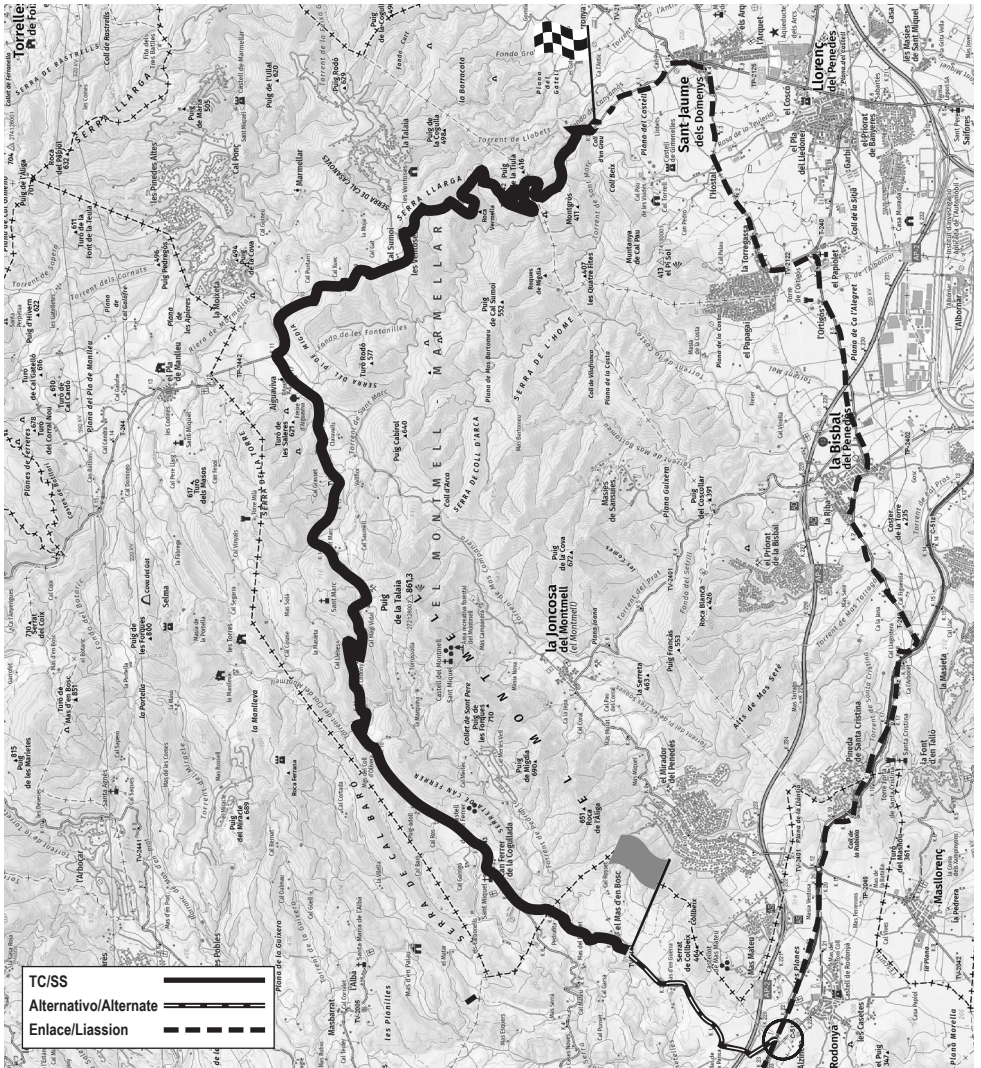
TC/CH 13



TC/CH 13A

EL MONTMELL

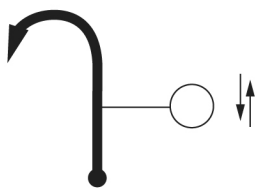

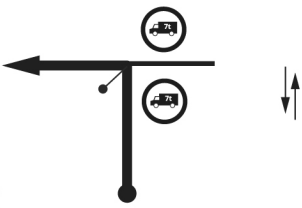
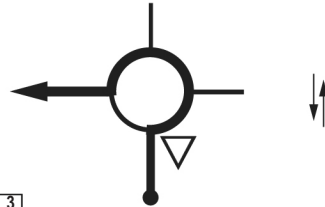
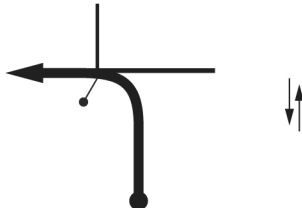



Alternate route - Alternativo



TC/CH 13 EL MONTMELL → TC/CH 13A REGROUP RIUDECOLS

| | | | | | |
|---|---|--|---|----------------------------------|---|
| T.C. / C.H. 13 <i>EL MONTMELL</i> | → | T.C. / C.H. 13A <i>REGROUP RIUDECOLS</i> | Distance Distancia 56,21 Km. | Time Tiempo 1h. 35' | Average Promedio 35,50 Km/h. |
|---|---|--|---|----------------------------------|---|

Km. TOT. Km. PART. DIRECTION / DIRECCION INFORMATIONS / INFORMACIONES REGRE.

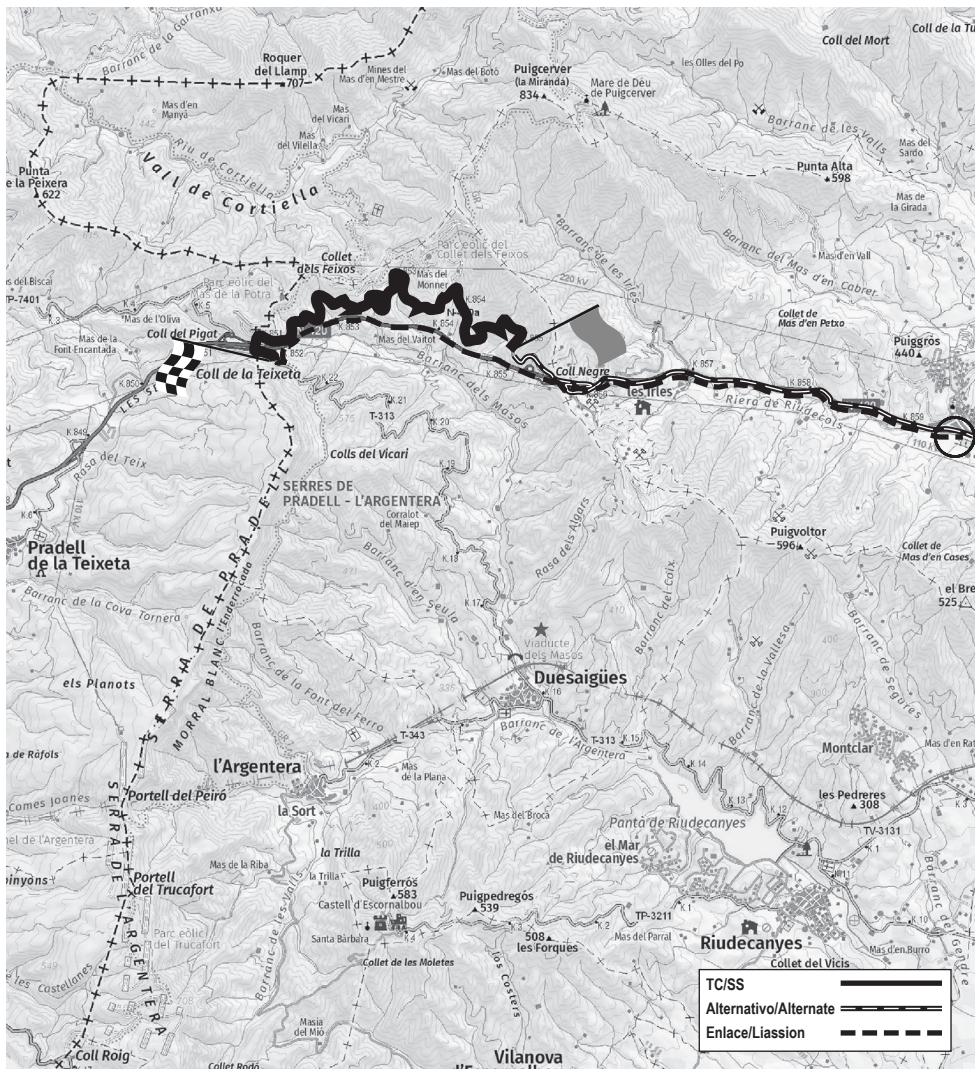
| | | | | |
|------|------|---|---|-------|
| 0,00 | 0,00 | <input type="checkbox"/>  | <input type="text"/>  | 56,21 |
| 2,57 | 2,57 | <input type="checkbox"/>  | <input type="text"/> ! | 53,64 |
| 3,18 | 0,61 | <input type="checkbox"/>  | <input type="text"/> ! | 53,03 |
| 3,37 | 0,19 | <input type="checkbox"/>  | <input type="text"/> ! | 52,84 |
| 3,53 | 0,16 | <input type="checkbox"/>  | <input type="text"/> !   | 52,68 |
| | | <input type="checkbox"/> Continuar TC/CH 8 - TC/CH 8A Page/Pag. 187 Box/Viñeta 30 | <input type="text"/> | |

TC/CH 14

TC/CH 14A

COLL DE LA TEIXETA





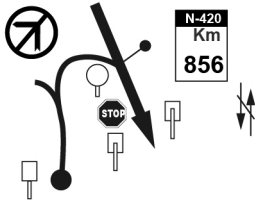



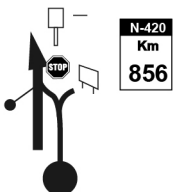

Alternate route - Alternativo



TC/CH 14 COLL DE LA TEIXETA → TC/CH 14A PARK FERMÉ

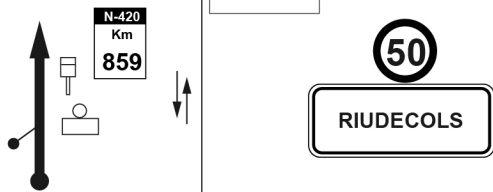
| | | | | |
|-----------------------------|------------------------|-----------------------|----------------|---------------------|
| T.C. / C.H. 14 | T.C. / C.H. 15 | Distance Distancia | Time Tiempo | Average Promedio |
| COLL DE LA TEIXETA → | PARK FERMÉ (IN) | 26,90 Km. | 0h. 50' | 31,04 Km/h. |

Km. TOT. Km. PART. DIRECTION / DIRECCION INFORMATIONS / INFORMACIONES REGRE.

| | | | | |
|------|------|---|--|-------|
| 0,00 | 0,00 |  |  | 26,90 |
| 0,15 | 0,15 |  |  | 26,75 |
| 0,86 | 0,71 |  | N-420 | 26,04 |
| 1,30 | 0,44 |  | N-420 x !! LES IRLES camí de servei TAKE RIGHT HAND LANE SITUARSE A LA DERECHA | 25,60 |
| 1,59 | 0,29 |  |  | 25,31 |
| 1,99 | 0,40 |  | ! x N-420  | 24,91 |

| | | | | |
|--|---|---|----------------------------------|---|
| T.C. / C.H. 14 <i>COLL DE LA TEIXETA</i> | T.C. / C.H. 15 <i>PARK FERMÉ (IN)</i> | Distance Distancia 26,90 Km. | Time Tiempo 0h. 52' | Average Promedio 31,04 Km/h. |
|--|---|---|----------------------------------|---|

Km. TOT. Km. PART. DIRECTION / DIRECCION INFORMATIONS / INFORMACIONES REGRE.

| | | | | |
|------|------|---|--|-------|
| 5,14 | 3,15 |  | | 21,76 |
| | | Continuar Page/Pag. 200 Box/Viñeta 9 | | |
| | | | | |
| | | | | |
| | | | | |
| | | | | |