

**Date: 11/10/2010****Time: 14.00 hrs****Subject: BULLETIN NO : 1****Document No: 1.1**

---

*From* : The clerk of the course

*To* : All competitors / crew members  
Number of pages 18

---

### **ITINERARY – TIMETABLE**

The special stage “Les Garrigues” (SS3 and SS6) has been reduced to a total of 12.07 km instead of the planned 17.28 km. This reduction corresponds to the final 5.21 km of the stage.

Therefore, the following pages of the road book will be amended:

- Pages 33 to 42 (TC3 to TC3A)  
and
- Pages 53 to 64 (TC6 to TC6A)

The times allocated to the affected sections TC3 to TC3A and TC6 to TC6A remain unchanged.

The Road-book amended pages are attached to this bulletin, as well as the amendment of the first page of the itinerary corresponding to Day 1 (the complete version of the itinerary is also attached, itinerary version No 7).

### **RECCE BOOK**

As a consequence of the reduction of SS 3/6 Les Garrigues, the reconnaissance route will also be affected.

When performing the reconnaissance of SS 3/6 Les Garrigues, **once you reach page 35, box 14 of the New Road Book according to Bulletin no. 1**, continue with the Recce Book:

For P1 and P2: continue with Recce book, page 35, box 16

For P3 and FSTI: continue with Recce book, page 47, box 16

Non-priority drivers: continue with Recce book, page 71, box 16

### **Note of the Recce Book:**

Please be aware that the map on page 18 of the Recce Book corresponds to the reconnaissance on Wednesday, 20 October.

Accordingly, the map on page 19, corresponds to the reconnaissance on Tuesday, 19 October

## **ITINERARIO – HORARIO**

El tramo “Les Garrigues” (Tramo 3 y 6) ha quedado reducido a un total de 12,07 km en lugar de los 17,28 km previstos. Esta reducción corresponde a los 5,21 km finales del tramo.

Por este motivo se modificarán las páginas del road book números:

- Páginas 33 a 42 (CH3 a CH3A)
- y
- Páginas 53 a 64 (CH6 a CH6A)

Los tiempos concedidos para los sectores afectados CH3 a CH3A y CH 6 a CH6A permanecen inalterables.

Las páginas modificadas del Road-book se adjuntan al presente complemento, así como la modificación de la primera página del itinerario correspondiente al Día 1 (se adjunta versión completa del itinerario, siendo la última versión, la número 7).

## **LIBRO DE RECONOCIMIENTOS**

Como consecuencia de esta reducción del Tramo 3 / 6 Les Garrigues, también se verá afectado su recorrido de Reconocimientos.

Al hacer los reconocimientos del TC 3 / 6 Les Garrigues, **al llegar a la página 35, viñeta 14 del nuevo Road-book del Complemento nº1**, seguir con el Libro de Reconocimientos:

- Para P1 y P2: enlazar con Recce book, página 35, viñeta 16
- Para P3 y FSTI: enlazar con Recce book, página 47, viñeta 16
- No prioritarios: enlazar con Recce book, página 71, viñeta 16

### ***Nota del libro de Reconocimientos:***

Tomad nota de que en el libro de Reconocimientos el mapa de la página 18 corresponde a los reconocimientos del Miércoles 20 de Octubre.

Y el mapa de la página 19, corresponde a los reconocimientos del Martes 19 de Octubre



**Aman Barfull**  
**Clerk of the Course**  
DC-3-CAT

## CEREMONIAL START

Thursday 21 October 2010

SS Location	SS dist.	Liaison dist.	Total dist.	Target Time	First car due
TC Localización	Dist. TC	Dist. Enlace	Dist. Total	Tiem. Impart.	Hora 1er coche
Podium Salou					20:00
Service Park - PortAventura		4,69			

## DAY 1

Friday 22 October 2010

SS Location	SS dist.	Liaison dist.	Total dist.	Target Time	First car due
TC Localización	Dist. TC	Dist. Enlace	Dist. Total	Tiem. Impart.	Hora 1er coche
<b>START DAY 1</b>					
0	<b>Service OUT - (PortAventura)</b>				7:30
<b>RZ 1</b>	<b>Refuel - PortAventura (FIA fuel)</b>				
	Distance to next refuel				
1	(35,94)	(95,83)	(131,77)		
		84,43	84,43	1:20	8:50
<b>SS1</b>	<b>Terra Alta 1 (gravel &amp; asphalt)</b>				<b>8:53</b>
	<b>35,94</b>	11,40			
<b>RZ 2</b>	<b>Remote Refuel - Ribera-roja d'Ebre (FIA fuel)</b>				
	Distance to next refuel				
2	(27,04)	(122,65)	(149,69)		
		0,32	47,66	0:55	9:48
<b>SS2</b>	<b>La Ribera d'Ebre 1 (gravel)</b>				<b>9:51</b>
3		21,53	36,50	0:40	10:31
<b>SS3</b>	<b>Les Garrigues 1 (gravel &amp; asphalt)</b>				<b>10:34</b>
	<b>12,07</b>				
3A	Regroup and Technical Zone IN (parc fermé)			100,80	112,87
3B	Regroup OUT - Service IN				2:05
				0:15	12:39
<b>SERVICE A (PortAventura)</b>				<b>(62,98)</b>	<b>(218,48)</b>
3C	Service OUT				(281,46)
					0:30
					13:24
<b>RZ 3</b>	<b>Refuel - PortAventura (FIA fuel)</b>				
	Distance to next refuel				
4	(35,94)	(95,83)	(131,77)		
		84,43	84,43	1:20	14:44
<b>SS4</b>	<b>Terra Alta 2 (gravel &amp; asphalt)</b>				<b>14:47</b>
	<b>35,94</b>	11,40			
<b>RZ 4</b>	<b>Remote Refuel - Ribera-roja d'Ebre (FIA fuel)</b>				
	Distance to next refuel				
5	(27,04)	(124,47)	(151,51)		
		0,32	47,66	0:55	15:42
<b>SS5</b>	<b>La Ribera d'Ebre 2 (gravel)</b>				<b>15:45</b>
6		21,53	36,50	0:40	16:25
<b>SS6</b>	<b>Les Garrigues 2 (gravel &amp; asphalt)</b>				<b>16:28</b>
	<b>12,07</b>				
<b>PC</b>	<b>PODIUM SALOU</b>			100,57	
6A	Parc Fermé and Technical Zone IN				114,69
6B	Parc Fermé OUT / FlexiserviceIN				2:10
		2,05			18:38
<b>FLEXI SERVICE B (PortAventura)</b>				<b>(62,98)</b>	<b>(220,30)</b>
6C	FlexiserviceOUT / Parc Fermé IN				(283,28)
				1:15	
					23:00
<i>All cars must be returned to Parc Fermé no later than</i>					
<b>23:00</b>					
<b>DAY 1 Totals</b>		<b>125,96</b>	<b>438,78</b>	<b>564,74</b>	

Sunrise / Orto:	08:12 hrs
Sunset / Ocaso:	19:02 hrs

DAY 2		Saturday 23 October 2010				
SS Location	SS dist.	Liaison dist.	Total dist.	Target Time	First car due	
TC Localización	Dist. TC	Dist. Enlace	Dist. Total	Tiem. Impart.	Hora 1er coche	
<b>START DAY 2</b>						
6D	Parc Fermé	<b>OUT</b> - Service	<b>IN</b>			9:00
<b>SERVICE C (PortAventura)</b>				<b>0:15</b>		
6E	Service	<b>OUT</b>				9:15
<b>RZ</b>	<b>Refuel - PortAventura (FIA fuel)</b>					
<b>5</b>	Distance to next refuel	(26,51)	(49,92)	(76,43)		
7			41,38	41,38	0:41	9:56
<b>SS7</b>	<b>Santa Marina 1</b> (asphalt)	<b>26,51</b>				<b>9:59</b>
			8,54			
<b>RZ</b>	<b>Remote Refuel - Falset (FIA fuel)</b>					
<b>6</b>	Distance to next refuel	(36,80)	(70,09)	(106,89)		
8			28,11	63,16	1:15	11:14
<b>SS8</b>	<b>La Mussara 1</b> (asphalt)	<b>20,48</b>				<b>11:17</b>
9			19,22	39,70	0:47	12:04
<b>SS9</b>	<b>Riudecanyes 1</b> (asphalt)	<b>16,32</b>				<b>12:07</b>
9A	Regroup and Technical Zone	<b>IN</b> (parc fermé)		22,76	39,08	0:35
9B	Regroup	<b>OUT</b> - Service	<b>IN</b>			0:15
						12:57
<b>SERVICE D (PortAventura)</b>				<b>(63,31)</b>	<b>(120,01)</b>	<b>(183,32)</b>
9C	Service	<b>OUT</b>				13:27
<b>RZ</b>	<b>Refuel - PortAventura (FIA fuel)</b>					
<b>7</b>	Distance to next refuel	(26,51)	(49,92)	(76,43)		
10			41,38	41,38	0:41	14:08
<b>SS10</b>	<b>Santa Marina 2</b> (asphalt)	<b>26,51</b>				<b>14:11</b>
			8,54			
<b>RZ</b>	<b>Remote Refuel - Falset (FIA fuel)</b>					
<b>8</b>	Distance to next refuel	(36,80)	(72,46)	(109,26)		
11			28,11	63,16	1:15	15:26
<b>SS11</b>	<b>La Mussara 2</b> (asphalt)	<b>20,48</b>				<b>15:29</b>
11A	Regroup	<b>IN</b> - (Les Borgues del Camp) (holding park)		9,64	30,12	0:33
11B	Regroup	<b>OUT</b>				0:10
						16:12
12			10,13	10,13	0:19	16:31
<b>SS12</b>	<b>Riudecanyes 2</b> (asphalt) (TV-Live)	<b>16,32</b>				<b>16:34</b>
<b>PC</b>	<b>PODIUM SALOU</b>					
			22,53			
12A	Parc Fermé and Technical Zone	<b>IN</b>		2,05	40,90	0:40
12B	Parc Fermé	<b>OUT</b> / Flexiservice	<b>IN</b>			17:14
<b>FLEXI SERVICE E (PortAventura)</b>				<b>(63,31)</b>	<b>(122,38)</b>	<b>(185,69)</b>
12C	Flexiservice	<b>OUT</b> / Parc Fermé	<b>IN</b>			
	<i>All cars must be returned to Parc Fermé no later than</i>					<b>21:00</b>
<b>DAY 2 Totals</b>		<b>126,62</b>	<b>242,39</b>	<b>369,01</b>		

SECTION 3

SECTION 4

SECTION 5

Sunrise / Orto:	08:13 hrs
Sunset / Ocaso:	19:00 hrs

**DAY 3**

**Sunday 24 October 2010**

SS	Location	SS dist.	Liaison dist.	Total dist.	Target Time	First car due
TC	Localización	Dist. TC	Dist. Enlace	Dist. Total	Tiem. Impart.	Hora 1er coche
<b>START DAY 3</b>						
12D	Parc Fermé <b>OUT</b> - Service <b>IN</b>					7:30
<b>SERVICE F (PortAventura)</b>					<b>0:15</b>	
12E	Service <b>OUT</b>					7:45
<b>RZ</b>	<b>Refuel - PortAventura (FIA fuel)</b>					
<b>9</b>	Distance to next refuel	(42,04)	(85,33)	(127,37)		
13			49,12	49,12	0:52	8:37
<b>SS13</b>	<b>El Priorat 1</b> (asphalt)	<b>42,04</b>				<b>8:40</b>
			36,21			
<b>RZ</b>	<b>Remote Refuel - Darnos (FIA fuel)</b>					
<b>10</b>	Distance to next refuel	(4,11)	(51,50)	(55,61)		
14			4,57	82,82	1:26	10:06
<b>SS14</b>	<b>La Serra d'Almos 1</b> (asphalt)	<b>4,11</b>				<b>10:09</b>
14A	Regroup and Technical Zone <b>IN</b> (parc fermé)		46,93	51,04	0:41	10:50
14B	Regroup <b>OUT</b> - Service <b>IN</b>				0:15	11:05
<b>SERVICE G (PortAventura)</b>					<b>(46,15) (136,83) (182,98) 0:30</b>	
14C	Service <b>OUT</b>					11:35
<b>RZ</b>	<b>Refuel - PortAventura (FIA fuel)</b>					
<b>11</b>	Distance to next refuel	(42,04)	(85,33)	(127,37)		
15			49,12	49,12	0:52	12:27
<b>SS15</b>	<b>El Priorat 2</b> (asphalt)	<b>42,04</b>				<b>12:30</b>
			36,21			
<b>RZ</b>	<b>Remote Refuel - Darnos (FIA fuel)</b>					
<b>12</b>	Distance to finish	(4,11)	(53,49)	(57,60)		
16			4,57	82,82	1:26	13:56
<b>SS16</b>	<b>La Serra d'Almos 2</b> (asphalt)	<b>4,11</b>				<b>13:59</b>
16A	Parc Fermé and Technical Zone <b>IN</b>		46,93	51,04	0:41	14:40
16B	Parc Fermé <b>OUT</b> / Service <b>IN</b>				0:03	14:43
<b>SERVICE H (PortAventura)</b>					<b>(46,15) (136,83) (182,98) 0:10</b>	
16C	Service <b>OUT</b>					14:53
16D	Before Podium Salou		1,99	1,99	0:10	15:03
<b>DAY 3 Totals</b>		<b>92,30</b>	<b>275,65</b>	<b>367,95</b>		

SECTION 6

SECTION 7

<b>Sunrise / Orto:</b>	<b>08:14 hrs</b>
<b>Sunset / Ocaso:</b>	<b>18:59 hrs</b>

<b>TOTALS of the RALLY</b>						
Day	No of special stages	SS	Liaison	Total	% of SS	
1	6	125,96	438,78	564,74	22,30	
2	6	126,62	242,39	369,01	34,31	
3	4	92,30	275,65	367,95	25,08	
<b>Totals</b>	<b>16</b>	<b>344,88</b>	<b>956,82</b>	<b>1301,70</b>	<b>26,49</b>	
Día	Nº de tramos cronometrados	Tramo	Enlace	Total	% TC	

T.C. **3** to a T.C. **3A**  
 C.H. **3** C.H. **3A**

Distance Time Average  
 Distancia Tiempo Promedio  
**112,87 Km. 2 h. 05' 52,93 Km/h.**

**SS/TC -3-** → **Regroup & Technical Zone (In)**  
**"Les Garrigues"** **"Port Aventura"**

RECORD

Km.		DIRECCION DIRECCION	INFORMATIONS INFORMACIONES	Km. TOT. REGRESS.
TOT.	PART.			
0,00	0,00	<p>1 12,07</p>	<p>N - 41° 22.603' E - 000° 38.111'</p> <p>R-1</p>	112,87
1,72	1,72	<p>2 10,35</p>		111,15
1,85	0,13	<p>3 10,22</p>	<p>N - 41° 22.216' E - 000° 39.290'</p> <p>R-2</p>	111,02
2,12	0,27	<p>4 9,95</p>		110,75
2,38	0,26	<p>5 9,69</p>		110,49

T.C. C.H. <b>3</b>	to a	T.C. C.H. <b>3A</b>	<b>SS/TC -3-</b> <b>"Les Garrigues"</b>	→	<b>Regroup &amp; Technical Zone (In)</b> <b>"Port Aventura"</b>
Distance Distancia	Time Tiempo	Average Promedio	RECORD		
112,87 Km.	2 h. 05'	52,93 Km/h.			

Km.		DIRECCION DIRECCION	INFORMACIONES INFORMACIONES	Km. TOT. REGRESS.
TOT.	PART.			
3,47	1,09		x C-233  N - 41° 21.842' E - 000° 40.211'	109,40
6,26	2,79		C-233 N - 41° 22.920' E - 000° 39.620'	106,61
8,74	2,48		C-233 N - 41° 23.875' E - 000° 39.773'	104,13
12,07	3,33		C-233 N - 41° 24.699' E - 000° 40.244'	100,80
12,42	0,35		C-233 STOP N - 41° 24.792' E - 000° 40.462'	100,45

T.C. C.H. <b>3</b>	to a	T.C. C.H. <b>3A</b>	<b>SS/TC -3-</b> <b>"Les Garrigues"</b>	→	<b>Regroup &amp; Technical Zone (In)</b> <b>"Port Aventura"</b>
Distance Distancia	Time Tiempo	Average Promedio	RECORD		
112,87 Km.	2 h. 05'	52,93 Km/h.			

Km.		DIRECCION DIRECCION	INFORMACIONES INFORMACIONES	Km. TOT. REGRESS.
TOT.	PART.			
13,52	1,10		C-233  EL SOLERÀS	99,35
13,85	0,33		C-233 !	99,02
14,94	1,09		C-233 x L-701  L-701 Km 23	97,93
18,02	3,08		L-701  L-701 Km 26	94,85
24,43	6,41		L-701   JUNCOSA	88,44

T.C. **3** to T.C. **3A**  
 C.H. **3** to C.H. **3A**

Distance / Distancia: 112,87 Km.  
 Time / Tiempo: 2 h. 05'  
 Average / Promedio: 52,93 Km/h.

**SS/TC -3- "Les Garrigues" → Regroup & Technical Zone (In) "Port Aventura"**

RECORD

Km.		DIRECCION DIRECCION	INFORMATIONS INFORMACIONES	Km. TOT. REGRESS.
TOT.	PART.			
31,21	6,78		L-701 x C-242  C-242 ULLDEMOLINS	81,66
35,30	4,09		C-242  LP-7043 11 LA POBLA C. 23 VINAIXA 36 LES BORGES B.	77,57
38,24	2,94		C-242 x TV-7004  TV-7004 VILANOVA P. VIMBODI	74,63
47,13	8,89		TV-7004  VILANOVA DE PRADES	65,74
47,57	0,44		TV-7004  VALLCLARA VIMBODI  (VILANOVA DE PRADES)	65,30

T.C. **3** to T.C. **3A**  
 C.H. **3** to C.H. **3A**

Distance / Distancia: 112,87 Km.  
 Time / Tiempo: 2 h. 05'  
 Average / Promedio: 52,93 Km/h.

**SS/TC -3- "Les Garrigues" → Regroup & Technical Zone (In) "Port Aventura"**

RECORD

Km.		DIRECCION DIRECCION	INFORMATIONS INFORMACIONES	Km. TOT. REGRESS.
TOT.	PART.			
52,65	5,08		TV-7004  0,5 VALCLARA 7,2 VIMBODI	60,22
58,82	6,17		TV-7004  LLEIDA TARRAGONA	54,05
60,07	1,25		TV-7004 x N-240  TARRAGONA → ← LLEIDA  N-240 MONTBLANC TARRAGONA	52,80
69,87	9,80		N-240  MONTBLANC (Nord)	43,00
70,74	0,87		N-240  C-240 TARREGA MONTBLANC (Centre)	42,13



T.C. **3** to T.C. **3A**  
 C.H. Distance Time Average  
 Distancia Tiempo Promedio  
**112,87 Km. 2 h. 05' 52,93 Km/h.**

**SS/TC -3-** → **Regroup & Technical Zone (In)**  
**"Les Garrigues"** → **"Port Aventura"**

RECORD

Km.		DIRECCION DIRECCION	INFORMACIONES INFORMACIONES	Km. TOT. REGRESS.
TOT.	PART.			
72,18	1,44		N-240  <del>TV-240</del> MONTBLANC PRENAFETA	40,69
72,96	0,78		N-240 x C-14  ! C-14 REUS	39,91
78,02	5,06		C-14	34,85
87,03	9,01		C-14  ALCOVER EL MILA VALLS VILLALONGA C.	25,84
100,25	13,22		C-14 C-14 Tarragona Salou Reus altres  CONSTANTI Reus est	12,62

T.C. **3** to T.C. **3A**  
 C.H. Distance Time Average  
 Distancia Tiempo Promedio  
**112,87 Km. 2 h. 05' 52,93 Km/h.**

**SS/TC -3-** → **Regroup & Technical Zone (In)**  
**"Les Garrigues"** → **"Port Aventura"**

RECORD

Km.		DIRECCION DIRECCION	INFORMACIONES INFORMACIONES	Km. TOT. REGRESS.
TOT.	PART.			
102,10	1,85		C-14  ! <del>T-11</del> Tarragona  <del>T-11</del> Falset Alcañiz C-14 Salou	10,77
102,47	0,37		C-14 x T-11  !! T-11 Tarragona  T-11 Falset Alcañiz C-14 Salou	10,40
102,64	0,17		T-11  !!! <del>T-11</del> Falset Alcañiz C-14 Salou  T-315 REUS St. Josep Obrer VILA-SECA	10,23
104,47	1,83		T-11 x C-14  <del>T-11</del> Reus Falset Alcañiz Teruel  8 C-14 REUS Universitat VILA - SECA SALOU	8,40
104,93	0,46		C-14  C-14 VILA-SECA SALOU	7,94

T.C. C.H. <b>3</b>	to a	T.C. C.H. <b>3A</b>	<b>SS/TC -3-</b> <b>"Les Garrigues"</b>	➔	<b>Regroup &amp; Technical Zone (In)</b> <b>"Port Aventura"</b>
Distance Distancia	Time Tiempo	Average Promedio	RECORD		
<b>112,87 Km.</b>	<b>2 h. 05'</b>	<b>52,93 Km/h.</b>			

Km.		DIRECCION DIRECCION	INFORMATIONS INFORMACIONES	Km. TOT. REGRESS.
TOT.	PART.			
108,20	3,27		C-14 	4,67
109,78	1,58		C-14 xC-31B !! 	3,09
110,15	0,37		C-31B 	2,72
110,68	0,53		C-31B 	2,19
111,63	0,95		C-31B 	1,24

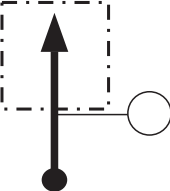



T.C. C.H. <b>3</b>	to a	T.C. C.H. <b>3A</b>	<b>SS/TC -3-</b> <b>"Les Garrigues"</b>	➔	<b>Regroup &amp; Technical Zone (In)</b> <b>"Port Aventura"</b>
Distance Distancia	Time Tiempo	Average Promedio	RECORD		
<b>112,87 Km.</b>	<b>2 h. 05'</b>	<b>52,93 Km/h.</b>			

Km.		DIRECCION DIRECCION	INFORMATIONS INFORMACIONES	Km. TOT. REGRESS.
TOT.	PART.			
111,74	0,11		!! 	1,13
112,17	0,43		(SALOU)	0,70
112,52	0,35		! 	0,35
112,69	0,17		(PORT AVENTURA)	0,18
112,79	0,10		(PORT AVENTURA)	0,08

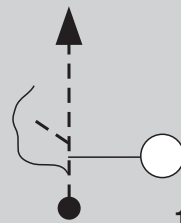


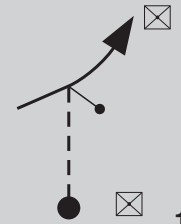
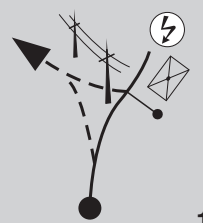

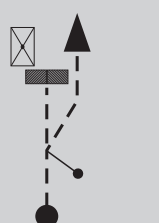
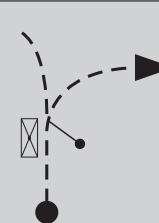


T.C. C.H. <b>3</b>	to a	T.C. C.H. <b>3A</b>	<b>SS/TC -3-</b> <b>"Les Garrigues"</b> → <b>Regroup &amp; Technical Zone (In)</b> <b>"Port Aventura"</b>
Distance Distancia	Time Tiempo	Average Promedio	
<b>112,87</b> Km.	<b>2 h. 05'</b>	<b>52,93</b> Km/h.	RECORD







Km.		DIRECTION DIRECCION	INFORMATIONS INFORMACIONES	Km. TOT. REGRESS.
TOT.	PART.			
<b>112,87</b>	<b>0,08</b>	<div style="border: 1px dashed black; padding: 5px; display: inline-block;">  </div>	<div style="border: 1px solid black; padding: 5px; display: inline-block;">  </div> Regroup & Technical zone (In) (PORT AVENTURA)	<b>0,00</b>
		46		
		47		
		48		

T.C. **6** to a T.C. **6A**  
 C.H. C.H.  
 Distance Time Average  
 Distancia Tiempo Promedio  
**114,69** Km. **2 h. 10'** **52,93** Km/h.

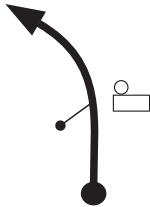

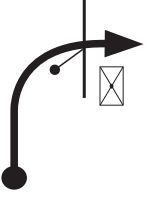
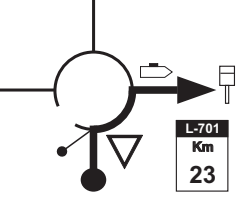
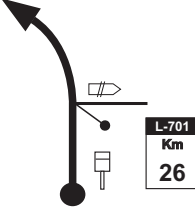
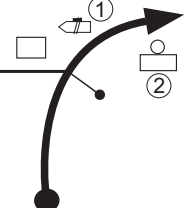

**SS/TC -6-** → **Parc Fermé & Technical Zone (In)**  
**"Les Garrigues"** → **"Port Aventura"**  
 RECORD

Km.		DIRECCION DIRECCION	INFORMATIONS INFORMACIONES	Km. TOT. REGRESS.
TOT.	PART.			
0,00	0,00	 1 12,07	  N - 41° 22.603' E - 000° 38.111'	114,69
1,72	1,72	 2 10,35		112,97
1,85	0,13	 3 10,22	 N - 41° 22.216' E - 000° 39.290'	112,84
2,12	0,27	 4 9,95		112,57
2,38	0,26	 5 9,69		112,31

T.C. C.H. <b>6</b>	to a	T.C. C.H. <b>6A</b>	<b>SS/TC -6-</b> → <b>Parc Fermé &amp; Technical Zone (In)</b> <b>"Les Garrigues"</b> → <b>"Port Aventura"</b>
Distance Distancia	Time Tiempo	Average Promedio	
<b>114,69</b> Km.	<b>2 h. 10'</b>	<b>52,93</b> Km/h.	RECORD

Km.		DIRECCION DIRECCION	INFORMACIONES INFORMACIONES	Km. TOT. REGRESS.		
TOT.	PART.					
<b>6</b>	<b>3,47</b>	<b>1,09</b>	<b>6</b>	<b>8,60</b>	x C-233  PELIGRO DE INCENDIO N - 41° 21.842' E - 000° 40.211' R-3	<b>111,22</b>
<b>6,26</b>	<b>2,79</b>	<b>7</b>	<b>7</b>	<b>5,81</b>	C-233  N - 41° 22.920' E - 000° 39.620' R-4	<b>108,43</b>
<b>8,74</b>	<b>2,48</b>	<b>8</b>	<b>8</b>	<b>3,33</b>	C-233  N - 41° 23.875' E - 000° 39.773' R-5	<b>105,95</b>
<b>12,07</b>	<b>3,33</b>	<b>9</b>	<b>9</b>	<b>0,00</b>	C-233  N - 41° 24.699' E - 000° 40.244' R-4	<b>102,62</b>
<b>12,42</b>	<b>0,35</b>	<b>10</b>	<b>10</b>		C-233  N - 41° 24.792' E - 000° 40.462' R-4 	<b>102,27</b>

T.C. C.H. <b>6</b>	to a	T.C. C.H. <b>6A</b>	<b>SS/TC -6-</b> → <b>Parc Fermé &amp; Technical Zone (In)</b> <b>"Les Garrigues"</b> → <b>"Port Aventura"</b>
Distance Distancia	Time Tiempo	Average Promedio	
<b>114,69</b> Km.	<b>2 h. 10'</b>	<b>52,93</b> Km/h.	RECORD

Km.		DIRECCION DIRECCION	INFORMACIONES INFORMACIONES	Km. TOT. REGRESS.	
TOT.	PART.				
<b>13,52</b>	<b>1,10</b>	<b>11</b>	<b>11</b>	<b>101,17</b>	C-233   EL SOLERÀS
<b>13,85</b>	<b>0,33</b>	<b>12</b>	<b>12</b>	<b>100,84</b>	C-233  ! (EL SOLERÀS)
<b>14,94</b>	<b>1,09</b>	<b>13</b>	<b>13</b>	<b>99,75</b>	C-233 x L-701  L-701 Km 23 ELS TORMS JUNCOSA
<b>18,02</b>	<b>3,08</b>	<b>14</b>	<b>14</b>	<b>96,67</b>	L-701  L-701 Km 26 BELLAGUARDA 8
<b>24,43</b>	<b>6,41</b>	<b>15</b>	<b>15</b>	<b>90,26</b>	L-701  L-701 Km 11 Km 21 CAS/ELLDANS  JUNCOSA

T.C. **6** to T.C. **6A**  
 C.H. **6** to C.H. **6A**

Distance / Distancia: 114,69 Km.  
 Time / Tiempo: 2 h. 10'  
 Average / Promedio: 52,93 Km/h.

**SS/TC -6- "Les Garrigues"** → **Parc Fermé & Technical Zone (In) "Port Aventura"**

RECORD

Km.		DIRECCION DIRECCION	INFORMATIONS INFORMACIONES	Km. TOT. REGRESS.
TOT.	PART.			
31,21	6,78		L-701 x C-242  C-242 ULLDEMOLINS	83,48
35,30	4,09		C-242  LP-7043 11 LA POBLA C. 23 VINAIXA 36 LES BORGES B.	79,39
38,24	2,94		C-242 x TV-7004  TV-7004 VILANOVA P. VIMBODI	76,45
47,13	8,89		TV-7004  VILANOVA DE PRADES	67,56
47,57	0,44		TV-7004  VALLCLARA VIMBODI  (VILANOVA DE PRADES)	67,12

T.C. **6** to T.C. **6A**  
 C.H. **6** to C.H. **6A**

Distance / Distancia: 114,69 Km.  
 Time / Tiempo: 2 h. 10'  
 Average / Promedio: 52,93 Km/h.

**SS/TC -6- "Les Garrigues"** → **Parc Fermé & Technical Zone (In) "Port Aventura"**

RECORD

Km.		DIRECCION DIRECCION	INFORMATIONS INFORMACIONES	Km. TOT. REGRESS.
TOT.	PART.			
52,65	5,08		TV-7004  0,5 VALCLARA 7,2 VIMBODI	62,04
58,82	6,17		TV-7004  LLEIDA TARRAGONA	55,87
60,07	1,25		TV-7004 x N-240  TARRAGONA → ← LLEIDA  N-240 MONTBLANC TARRAGONA	54,62
69,87	9,80		N-240  MONTBLANC (Nord)	44,82
70,74	0,87		N-240  C-240 TARREGA MONTBLANC (Centre)	43,95

T.C. C.H. <b>6</b>	to a	T.C. C.H. <b>6A</b>	<b>SS/TC -6-</b> <b>"Les Garrigues"</b> → <b>Parc Fermé &amp; Technical Zone (In)</b> <b>"Port Aventura"</b>
Distance Distancia	Time Tiempo	Average Promedio	
<b>114,69</b> Km.	<b>2 h. 10'</b>	<b>52,93</b> Km/h.	RECORD

Km.		DIRECCION DIRECCION	INFORMACIONES INFORMACIONES	Km. TOT. REGRESS.
TOT.	PART.			
72,18	1,44		N-240  <del>TV-240</del> MONTBLANC PRENAFETA	42,51
72,96	0,78		N-240 x C-14  ! <del>C-14</del> REUS	41,73
78,02	5,06		C-14	36,67
87,03	9,01		C-14  <del>ALCOVER EL MILA VALLS VILLALONGA C.</del>	27,66
100,25	13,22		C-14  <del>C-14</del> Tarragona Salou Reus altres  <del>7</del> CONSTANTI Reus est	14,44

T.C. C.H. <b>6</b>	to a	T.C. C.H. <b>6A</b>	<b>SS/TC -6-</b> <b>"Les Garrigues"</b> → <b>Parc Fermé &amp; Technical Zone (In)</b> <b>"Port Aventura"</b>
Distance Distancia	Time Tiempo	Average Promedio	
<b>114,69</b> Km.	<b>2 h. 10'</b>	<b>52,93</b> Km/h.	RECORD

Km.		DIRECCION DIRECCION	INFORMACIONES INFORMACIONES	Km. TOT. REGRESS.
TOT.	PART.			
102,10	1,85		C-14  ! <del>T-11</del> Tarragona <del>T-11</del> Falset Alcañiz <del>C-14</del> Salou  TAKE RIGHT HAND LANE SITUARSE A LA DERECHA	12,59
102,47	0,37		C-14 x T-11  !! <del>T-11</del> Tarragona <del>T-11</del> Falset Alcañiz <del>C-14</del> Salou  KEEP RIGHT MANTENERSE A LA DERECHA	12,22
102,64	0,17		T-11  !!! <del>T-11</del> Falset Alcañiz <del>C-14</del> Salou <del>T-315</del> REUS St. Josep Obrer VILA SECA  TAKE LEFT HAND LANE SITUARSE A LA IZQUIERDA	12,05
104,47	1,83		T-11 x C-14  <del>T-11</del> Reus Falset Alcañiz Teruel <del>C-14</del> 8 REUS Universitat VILA - SECA SALOU  TAKE RIGHT HAND LANE SITUARSE A LA DERECHA	10,22
104,93	0,46		C-14  <del>C-14</del> VILA-SECA SALOU	9,76

T.C. C.H. <b>6</b>	to a	T.C. C.H. <b>6A</b>	<b>SS/TC -6-</b> <b>"Les Garrigues"</b> → <b>Parc Fermé &amp; Technical Zone (In)</b> <b>"Port Aventura"</b>
Distance Distancia	Time Tiempo	Average Promedio	
<b>114,69</b> Km.	<b>2 h. 10'</b>	<b>52,93</b> Km/h.	RECORD

Km.		DIRECCION DIRECCION	INFORMACIONES INFORMACIONES	Km. TOT. REGRESS.
TOT.	PART.			
108,20	3,27		C-14 	6,49
109,78	1,58		C-14 xC-31B 	4,91
110,15	0,37		C-31B 	4,54
110,68	0,53		C-31B 	4,01
111,63	0,95		C-31B 	3,06



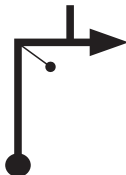


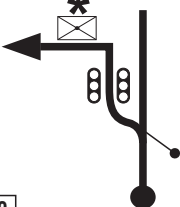

T.C. C.H. <b>6</b>	to a	T.C. C.H. <b>6A</b>	<b>SS/TC -6-</b> <b>"Les Garrigues"</b> → <b>Parc Fermé &amp; Technical Zone (In)</b> <b>"Port Aventura"</b>
Distance Distancia	Time Tiempo	Average Promedio	
<b>114,69</b> Km.	<b>2 h. 10'</b>	<b>52,93</b> Km/h.	RECORD

Km.		DIRECCION DIRECCION	INFORMACIONES INFORMACIONES	Km. TOT. REGRESS.
TOT.	PART.			
111,74	0,11		Platges 	2,95
112,14	0,40		① Centre Urbà ② PASSEIG DE JAUME I	2,55
112,45	0,31		Passeig Jaume I 	2,24
112,54	0,09			2,15
112,64	0,10		PODIUM 	2,05

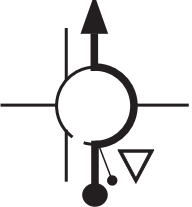
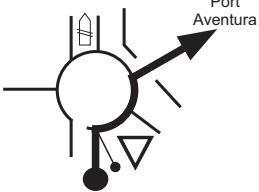
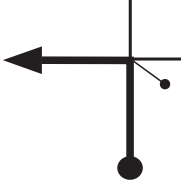

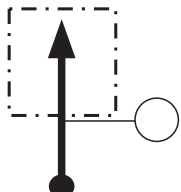




T.C. C.H. <b>6</b>	to a	T.C. C.H. <b>6A</b>	<b>SS/TC -6-</b> "Les Garrigues" → <b>Parc Fermé &amp; Technical Zone (In)</b> "Port Aventura"
Distance Distancia	Time Tiempo	Average Promedio	
<b>114,69</b> Km.	<b>2 h. 10'</b>	<b>52,93</b> Km/h.	RECORD

Km.		DIRECCION DIRECCION	INFORMACIONES INFORMACIONES	Km. TOT. REGRESS.
TOT.	PART.			
112,69	0,05		(SALOU)	2,00
112,76	0,07		(SALOU)	1,93
113,13	0,37		(SALOU)	1,56
113,22	0,09		(SALOU)	1,47
113,63	0,41		(SALOU)	1,06

T.C. C.H. <b>6</b>	to a	T.C. C.H. <b>6A</b>	<b>SS/TC -6-</b> "Les Garrigues" → <b>Parc Fermé &amp; Technical Zone (In)</b> "Port Aventura"
Distance Distancia	Time Tiempo	Average Promedio	
<b>114,69</b> Km.	<b>2 h. 10'</b>	<b>52,93</b> Km/h.	RECORD

Km.		DIRECCION DIRECCION	INFORMACIONES INFORMACIONES	Km. TOT. REGRESS.
TOT.	PART.			
113,99	0,36		(SALOU)	0,70
114,34	0,35		(SALOU)	0,35
114,51	0,17		(PORT AVENTURA)	0,18
114,61	0,10		(PORT AVENTURA)	0,08
114,69	0,08		(PORT AVENTURA)	0,00

# NOTES